

Late Quaternary foraminiferal record in Murchisonfjorden, Nordaustlandet, Svalbard

Frauke Kubischta,¹ Karen Luise Knudsen,² Anu Kaakinen¹ & Veli-Pekka Salonen¹

¹ Department of Geosciences and Geography, Division of Geology, University of Helsinki, Gustaf Hällströmin katu 2a, PO Box 64, FI-00014 Helsinki, Finland

² Department of Earth Sciences, Aarhus University, Høegh-Guldbergs Gade 2, DK-8000 Århus C, Denmark

Keywords

Quaternary stratigraphy; benthic foraminifera; palaeoenvironments; Arctic; Svalbard.

Correspondence

Frauke Kubischta, Department Geosciences and Geography, Division of Geology, University of Helsinki, Gustaf Hällströmin katu 2a, PO Box 64, FI-00014 Helsinki, Finland.
E-mail: frauke.kubischta@helsinki.fi

doi:10.1111/j.1751-8369.2010.00173.x

Abstract

Benthic foraminiferal assemblages from Nordaustlandet, Svalbard, are described for the first time with the objective of reconstructing the palaeoenvironmental conditions in the area during the late Quaternary. Investigations were carried out on marine deposits exposed along the southern shores of Murchisonfjorden. Five foraminiferal assemblages (A1–A5), representing different palaeoenvironmental conditions, were identified from the marine intervals, i.e., the *Cassidulina reniforme*–*Elphidium albiumbilicatum* assemblage (A1) from the Early Weichselian, the *Islandiella helenae*–*Cibicides lobatulus* assemblage (A2) from the Early Weichselian, the *Cibicides lobatulus*–*Cassidulina reniforme* assemblage (A3) from marine isotope stage 3, the *Elphidium albiumbilicatum* assemblage (A4) from the early Holocene and the *Astronionion gallowayi* assemblage (A5) from the mid-Holocene. Assemblages A1–A5 are compared with modern and fossil Quaternary assemblages from Arctic regions. Particularly notable is the fact that a well-defined Middle Weichselian assemblage in Svalbard is described for the first time, i.e., the *Cibicides lobatulus*–*Cassidulina reniforme* assemblage. All the assemblages from Nordaustlandet represent glacier-distal, inner-shelf environments with an open connection to the ocean. The results reveal the occurrence of three marine intervals (ice-free periods) in the north-western part of Nordaustlandet during the Weichselian, as well as ice-free conditions during most of the Holocene. A comparison of the assemblages from Nordaustlandet with previously published foraminiferal zones from onshore sections elsewhere in Svalbard show some degree of similarity, but also show considerable variation in species compositions, presumably caused by local environmental differences.

Nordaustlandet is the north-easternmost island of the Svalbard archipelago (76–81°N, 10–30°E; Fig. 1), separated from the main island, Spitsbergen, by Hinlopenstretet. Much of Nordaustlandet is covered by two large ice caps, Vestfonna and Austfonna, and only small areas along the northern, north-western and southern coasts are free of ice (Fig. 1). Rapid isostatic uplift after the last deglaciation has led to the exposure of marine deposits that are now accessible in a number of vertical coastal sections, a few metres high, containing rich biostratigraphical and sedimentological information (Blake 1961, 1981).

To complement previous studies on the stratigraphy of Quaternary sediments from around Svalbard by Lønne &

Mangerud (1991), Mangerud & Svendsen (1992), Andersen et al. (1996) and Houmark-Nielsen & Funder (1999), Kaakinen et al. (2009) have performed sedimentological studies at a series of exposures in the south-eastern part of Murchisonfjorden, Nordaustlandet. They found that marine sands and gravels are interlayered with tills deriving from multiple glacier advances throughout the Weichselian. These marine sands and gravels were also found to contain pelecypod remains and foraminifera, but the faunal material in the sections was not investigated in any detail.

Overall, Quaternary research on Nordaustlandet has previously focused on glacial geology, geomorphology and palaeolimnological studies, rather than on



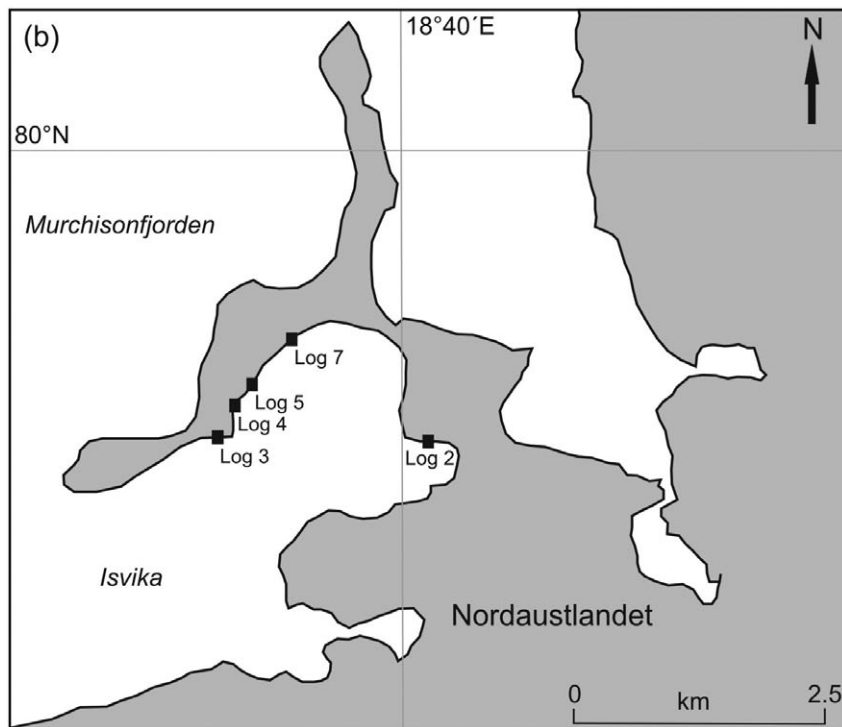
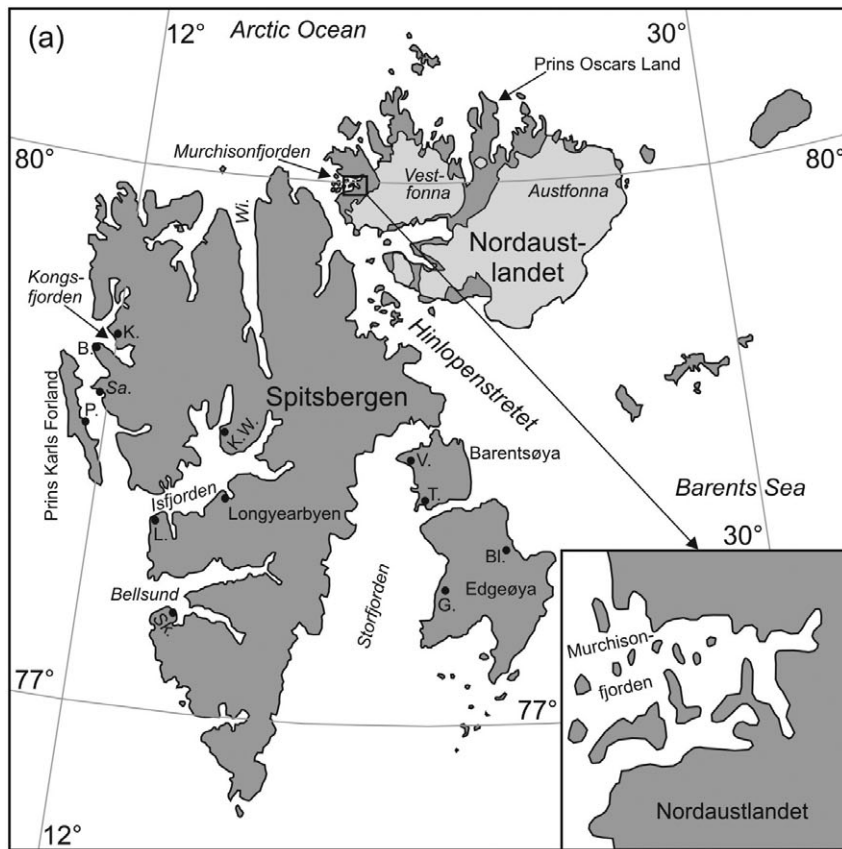


Fig. 1 (a) Location of the study area in Murchisonfjorden in the north-western part of Nordaustlandet, Svalbard, with an inserted close-up of the Murchisonfjorden area, and (b) the sections in Isvika. Abbreviations: B., Brøggerhalvøya; Bl., Blåfjorddalen; G., Guldalen; K., Kongsfjordhallet; K.W., Kapp Wijk; L., Linnéelva; P., Poolepynten; Sa., Sarsbukta; Sk., Skilvika; T., Talavera; V., Visdalen; Wi., Wijdefjorden.

biostratigraphy and sedimentology of the marine deposits. Donner & West (1957, 1995) examined the Weichselian deglaciation and emergence history at Brageneset (Fig. 1), and reported observations on the glacial geology of Nordaustlandet. The ice-movement history of Nordaustlandet, including the radiocarbon age determination of raised beaches, land uplift, morphological investigations and climatic implications of the occurrence of *Mytilus edulis*, were studied by Blake (1961, 1962, 2006). In his PhD thesis, Blake (1962) even described reworked foraminifera within tills in the Murchisonfjorden area.

Hyvärinen (1969, 1970) established a pollen stratigraphy for the last 10 000 years based on lake sediment records from Nordaustlandet and Spitsbergen. These studied cores also revealed marine strata with abundant benthic foraminifera, but Hyvärinen (1969) only mentioned three taxa, determined to genus level, from the marine interval. This points to a clear lack of knowledge of the marine biostratigraphy of the area.

Foraminiferal palaeoecological and stratigraphical studies have, however, previously been performed for several core records from fjords and the adjacent shelf areas in Svalbard (e.g., Svendsen et al. 1996; Wollenburg et al. 2001; Koç et al. 2002; Hald et al. 2004; Ślubowska et al. 2005; Korsun et al. 2006; Rasmussen et al. 2007; Ślubowska-Woldengen et al. 2007; Hald & Korsun 2008; Majewski et al. 2009), as well as for raised marine deposits from coastal sections around the archipelago (e.g., Feyling-Hanssen 1965; Nagy 1984; Miller et al. 1989; Landvik et al. 1992; Lycke et al. 1992; Mangerud et al. 1992; Svendsen & Mangerud 1992;

Ingólfsson et al. 1995; Bergsten et al. 1998; Mangerud et al. 1998).

The aim of this study is to examine the micropalaeontological record from some of the raised marine deposits in Murchisonfjorden, Nordaustlandet, and to use the benthic foraminifera to infer, on a relative and qualitative basis, the palaeoenvironmental conditions such as water temperature, salinity, water depth and current energy for the Late Quaternary in the area. This is achieved by a comparison with modern assemblage distributions of foraminifera, particularly in the Svalbard area, but also in adjacent Arctic regions such as northern Norway, northern Russia and Greenland. In addition, an attempt is made to correlate the different marine units in the coastal sections in Murchisonfjorden with similar deposits described from other onshore sections around the Svalbard archipelago.

Late Quaternary sections in Murchisonfjorden

The research material presented here was collected from a coastal area west of Vestfonna during a 3-week-long field campaign in July–August 2007. The seven sections, which were recently reported on by Kaakinen et al. (2009) are situated along the shores of Isvika on the southern side of Murchisonfjorden in Nordaustlandet, Svalbard (Fig. 1). Only five of these sections were used for optically stimulated luminescence (OSL) dating and for the present study (Fig. 2). Kaakinen et al. (2009) identified a total of 12 lithofacies units, and recognized evidence from three depositional sequences. Each sequence includes till unit(s) overlain by sorted marine

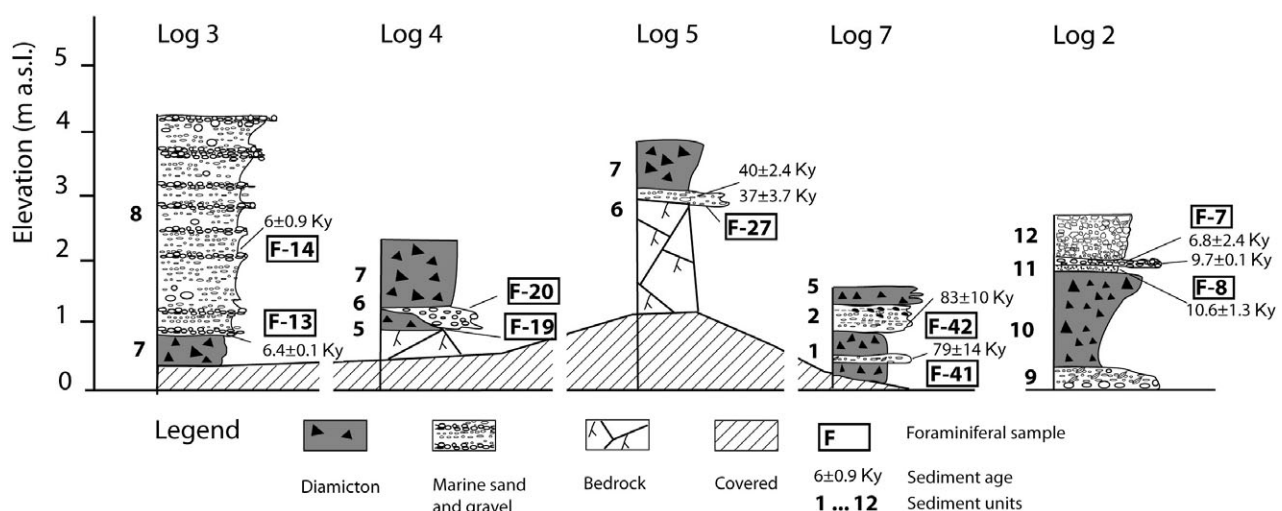


Fig. 2 Lithostratigraphical correlations of the sections in Isvika, Murchisonfjorden, with indication of sediment facies, unit numbers, foraminiferal sample locations and mean ages. Modified from Kaakinen et al. (2009).

sands and gravels. The sedimentological analyses indicated that the tills were deposited as a result of lodgement, melt-out and deformation processes, whereas the raised marine strata were interpreted to represent upper shoreface, foreshore, and littoral gravels and beach deposits.

The ages of the deposits, which were constrained by OSL dating of well-bleached quartz grains and accelerator mass spectrometry (AMS) ^{14}C age determinations of shells, range from over 80 Ky to around 6 Ky (Kaakinen et al. 2009). Two samples gave ages within the time frame of the Phantomodden Interstadial, marine isotope stage (MIS) 5c-a (Mangerud et al. 1998), and one was dated to MIS 3 and correlated with the Kapp Ekholm Interstadial. Four age determinations cover the Holocene epoch, with the oldest results being close to the time of the deglaciation of the island, and two results representing the mid-Holocene.

The grain sizes of the marine strata ranges from clayey silt to gravel, and they contain a rich macro- and microfauna such as *Mya truncata*, *Astarte* sp., *Hiatella arctica*, *Astarte borealis* and *Chlamys islandica*, foraminifera and some ostracoda, although in varying states of preservation.

The younger shells are better preserved, less mechanically abraded and have been exposed less to calcareous dissolution than those in the older units. The relatively poor preservation of both macro- and microfossil shells in the older sediments is considered to be the result of over-riding during subsequent glaciations, plus frost action and post-depositional solifluction, but the foraminiferal tests may also have been damaged further during the laboratory treatment (see below).

Material and methods

The nine samples that were available for this foraminiferal study were originally used to determine water contents of the sediment units, from which OSL dates were obtained (sediment units 1, 2, 6, 8, 11 and 12; no OSL dates were carried out from units 5, 7, 9 and 10) (Kaakinen et al. 2009). As a result of the required laboratory treatment for water content determination (heating to 105°C for several hours), some specimens, particularly small or thin-shelled tests and agglutinated tests, may have been damaged. Yet, we consider the material to be sufficient for this first overview of foraminiferal assemblages in the Quaternary deposits of Nordaustlandet.

After drying (dry weights vary from 40.2 to 49.6 g), the samples for foraminiferal analysis were wet-sieved through a stack of sieves with mesh sizes of 1.000, 0.250, 0.125 and 0.063 mm. The fractions were dried on the

sieves and then stored in glass vials for future analysis. For foraminiferal analysis, the 0.125-mm fraction was concentrated by soap flotation to avoid the excessive use of chemicals, and was again dried in an oven at 50°C. In two samples (samples 13 and 41), the foraminiferal shells were still mixed with sand grains after flotation with soap. Therefore, the usual heavy liquid method (C_2Cl_4) was subsequently applied for the preparation of these, following the method described by Feyling-Hanssen et al. (1971) and Knudsen (1998).

Of the nine samples that were available for foraminiferal analysis (Fig. 2), one did not contain any foraminifera (sample 20), and one contained only two specimens of *Cibicides lobatulus* (sample 19; Table 1). These two samples are not further discussed. In samples with low abundances of foraminifera (samples 14, 7, 8, 27, 42 and 41), all the specimens were determined and picked, but only approximately one-eighth of sample 13 was counted. A total of 21 calcareous benthic taxa were identified. One sample (14) contained a single planktonic specimen. Agglutinated species are generally not preserved in this kind of material, and only a few specimens were found.

The counts and the original references for all the species and species groups are listed in Table 1. The number of specimens per 100 g of dry sediment is generally low, ranging from ca. 75 to 14 200 in the fossiliferous samples. A faunal diversity index, defined by Walton (1964) as the number of ranked species that accounts for 95% of a counted assemblage, was applied to the assemblages. This faunal diversity index and the number of benthic calcareous species have values of 6–10 and 7–15, respectively.

Elphidium albiumbilicatum and *Elphidium hallandense* are grouped as *Elphidium albiumbilicatum/hallandense* in one of the samples (sample 13; Fig. 3; Table 1), because the occurrences of transition forms between the two species made a separation difficult. Both species indicate shallow and/or brackish conditions, but as *Elphidium hallandense* is a High-Arctic species, whereas *Elphidium albiumbilicatum* often occurs in sub-Arctic waters, a possible climatic indication may be lost by this grouping (see the discussion in Knudsen 1978). However, the climatic indication of *Elphidium albiumbilicatum* is still relatively uncertain, as discussed by Hansen & Knudsen (1995).

Because of the poor preservation state, some species of the genus *Elphidium* have also been grouped (as *Elphidium* spp.). This group is suggested primarily to include *Elphidium excavatum* f. *clavata*, *Elphidium albiumbilicatum* and *Elphidium hallandense*. *Elphidium* spp. is a shallow-water group that is generally tolerant to changes in salinity (e.g., Murray 1991, 2006). Species within the family Polymorphinidae are also grouped. Agglutinated

Table 1 Foraminiferal counts and faunal characteristics of eight samples from Isvika, Murchisonfjorden, Svalbard. The original references and descriptions of the taxa are reported in Ellis & Messina (1949, and supplements up to 2007). For logs and sedimentary units, see Figs. 2 and 3. Agglutinated and planktonic foraminifera are excluded from the percentage calculations of Fig. 3.

Sample no.	19	14	13	7	8	27	42	41
Log/unit	4	3/8	3/8	2/12	2/11	5/6	7/2	7/1
Sample weight in g (dry)	45	40	41	46	44	46	50	45
Specimens counted	2	224	734	237	320	117	34	825
Specimens per 100 g of sediment		560	1780	510	720	250	75	14200
Faunal diversity (Walton 1964)		10	10	6	8	8		7
No. of species	1	13	15	12	14	11	7	14
Assemblage no.		A5	A5	A4	A4	A3	A2	A1
<i>Astrononion gallowayi</i> Loeblich & Tappan, 1953		38	342	21	44	6		1
<i>Buccella frigida</i> (Cushman, 1922)		12	13	3	3	3	2	91
<i>Cassidulina reniforme</i> Nørvang, 1945		31	150	35	43	25	1	314
<i>Cibicides lobatulus</i> (Walker & Jacob, 1798)	2	36	28	54	38	37	10	5
<i>Elphidium albiumbilicatum</i> (Weiss, 1954)		20	47	70	108			177
<i>Elphidium albiumbilicatum/hallandense</i>			17					
<i>Elphidium excavatum</i> (Terquem, 1875)		28	22	33	29	14	4	65
<i>Elphidium hallandense</i> Brotzen, 1943		18	29		22	3		9
<i>Elphidium incertum</i> Williamson, 1858			1					
<i>Elphidium magellanicum</i> Heron-Allen & Earland, 1932					1			
<i>Elphidium</i> spp.		7	12	6	3	5	2	7
<i>Fissurina</i> spp.			7					1
<i>Haynesina orbiculare</i> (Brady, 1881)		5	42	1		2	1	15
<i>Islandiella helenae</i> Feyling-Hanssen & Buzas, 1976		13		9	3	17	14	114
<i>Lagena</i> spp.								2
<i>Nonionellina labradorica</i> (Dawson, 1860)		5	12	22	16	4		9
<i>Nonion matchigarcicus</i> Voloshinova, 1952					6			
<i>Patellina corrugata</i> Williamson, 1858		1	5					
<i>Stainforthia loeblichii</i> (Feyling-Hanssen, 1954)				2	3			
<i>Trifarina fluens</i> (Todd, 1947)						1		
Polymorphinidae		9	3	2	1			9
Indeterminate, calcareous taxa		1	4					6
Agglutinated species		4		1	7			
Planktonic species		1						

and planktonic taxa are not included in the percentage calculations of Fig. 3.

Foraminiferal assemblages and palaeoenvironments

Five foraminiferal assemblage zones (A1–A5) were identified on the basis of the faunal compositions in the material from Nordaustlandet, according to the definition by Salvador (1994). Assemblage zones A1–A3 are represented by only one sample each, whereas assemblage zones A4 and A5 are comprised of two samples each. The percentage distribution of foraminiferal taxa in assemblage zones A1–A5 is shown in Fig. 3 together with a composite lithostratigraphical log, the facies sequences, the sedimentary units and the mean age of each sample (after Kaakinen et al. 2009). A description of the foraminiferal contents of each assemblage zone is given below, together with a palaeoenvironmental interpretation,

which is summarized in Table 2. The lithological descriptions and age determinations are based on earlier investigations in the area (Kaakinen et al. 2009).

Assemblage zone A1: *Cassidulina reniforme*–*Elphidium albiumbilicatum* assemblage (sample 41)

Description. The sediment consists of well-sorted fine to medium sand with both whole and broken pelecypod shells, mainly of *Mya truncata*. The sample contains an extremely rich foraminiferal assemblage with a faunal diversity of 7, and is dominated by *Cassidulina reniforme* and *Elphidium albiumbilicatum*, with *Buccella frigida* and *Islandiella helenae* as the second most abundant species. *Elphidium excavatum* (as forma *clavata*; see Feyling-Hanssen 1972), *Haynesina orbiculare*, *Cibicides lobatulus*, *Nonionellina labradorica* and *Elphidium hallandense* also play an important role (Fig. 3).

Table 2 Stratigraphical correlation and environmental interpretation of the five foraminiferal assemblages, A1–A5, from Isvika, Murchisonfjorden.

Assemblages	Environments	Stratigraphical correlation
A5 <i>Astrononion gallowayi</i>	Glacier-distal, inner shelf Open ocean connection Relatively stable environment Slightly lowered salinity Upwards increase in bottom-water currents	Mid-Holocene
A4 <i>Elphidium albiumbilicatum</i>	Glacier-distal, inner shelf Open ocean connection High-energy environment Slightly lowered salinity High-energy environment Seasonal sea-ice cover	Early Holocene
A3 <i>Cibicides lobatulus</i> – <i>Cassidulina reniforme</i>	Glacier-distal, inner shelf Open ocean connection High-energy environment Relatively stable salinity	Middle Weichselian (MIS3)
A2 <i>Islandiella helenae</i> – <i>Cibicides lobatulus</i>	Glacier-distal, inner shelf Open ocean connection High-energy environment	Early Weichselian
A1 <i>Cassidulina reniforme</i> – <i>Elphidium albiumbilicatum</i>	Glacier-distal, inner shelf Open ocean connection Relatively stable environment Slightly lowered salinity High foraminiferal productivity	Early Weichselian

Palaeoenvironment and age. *Cassidulina reniforme* is an Arctic indicator species (e.g., Hald & Korsun 1997). The relatively high abundance of specimens of the genus *Elphidium* would indicate relatively shallow water and/or fluctuating salinity (Murray 1991, 2006), and *Elphidium albiumbilicatum* may be an indicator for mild sub-Arctic conditions, as well as for shallow conditions and reduced salinity (e.g., Lutze 1965; see discussion in Knudsen 1978). It does, however, also occur in open ocean conditions off north and north-west Iceland (Rytter et al. 2002; Jennings et al. 2004). *Islandiella helenae* is, on the other hand, a High-Arctic open-ocean species requiring stable salinity (Korsun et al. 1995; Hald & Korsun 1997), and *Cibicides lobatulus* is an attached species indicating relatively strong bottom-water currents (Haynes 1973; Murray 1991, 2006; Hald & Korsun 1997). This latter species also prefers relatively shallow but open marine environments (Hansen & Knudsen 1995; Rytter et al. 2002). In summary, assemblage zone A1 was most probably deposited in relatively open marine waters on the inner shelf during a high sea-level stand.

Kaakinen et al. (2009) interpreted the present sandy bed as a slab/layer, which had been incorporated into the glacial diamicton of sedimentary unit 1 (Figs. 2, 3), and the well-preserved foraminifera are considered to represent an in situ assemblage. The age of sedimentary unit 1 has been estimated to 93–65 Ky, i.e., Early Weichselian

(Kaakinen et al. 2009), and the marine sedimentary unit is considered to represent an interval of high sea-level stand.

Assemblage zone A2: *Islandiella helenae*–*Cibicides lobatulus* assemblage (sample 42)

Description. The sediment consists of bimodal pebble-rich, very coarse stratified sand with some shell fragments (unit 2; Figs. 2, 3). The assemblage, which is poor in foraminifera, is dominated by large specimens of *Islandiella helenae* and *Cibicides lobatulus*, together with *Elphidium excavatum* f. *clavata*. Accessory species are *Elphidium* spp., *Buccella frigida* and *Haynesina orbiculare*.

Palaeoenvironment and age. The dominance of large robust specimens in this fauna presumably indicates that it represents a residual fauna, in which the smaller specimens have been dissolved or mechanically damaged, and the fine particles have been washed out. Another possibility is that the specimens have been redeposited into this unit from an older deposit. *Islandiella helenae* and *Cibicides lobatulus* both indicate open-ocean and glacier-distal environments, and additionally, *Cibicides lobatulus* is a high-energy indicator. *Buccella frigida* is often found together with *Cibicides lobatulus* in glacier-distal environments with relatively stable salinity (Haynes 1973), and it

is often related to sandy sediments (e.g., Hansen & Knudsen 1995; Hald & Korsun 1997). It is difficult to interpret a residual assemblage, but there is some indication of a glacier-distal, high-energy environment for assemblage zone A2. The interpretation of a lag deposit for this zone is supported by the sedimentological indication of an upper shoreface to foreshore environment of unit 2 (Kaakinen et al. 2009). The age of this unit has been estimated to 93–73 Ky, i.e., Early Weichselian (Kaakinen et al. 2009).

Assemblage zone A3: *Cibicides lobatulus*–*Cassidulina reniforme* assemblage (sample 27)

Description. The sediment consists of well to moderately sorted very coarse sand and granules, as well as thin pebble beds with sharp bases and occasional cobble horizons (unit 6; Figs. 2, 3). The assemblage has a faunal diversity of 8 and is dominated by *Cibicides lobatulus* and *Cassidulina reniforme*, followed by *Elphidium excavatum* f. *clavata* and *Islandiella helenae*, as well as several other accessory species. It differs from assemblage zone A1 by a decrease in the percentage of *Buccella frigida*, and by an increase in *Cibicides lobatulus*, as well as in most of the accessory species (Fig. 3).

Palaeoenvironment and age. The dominance of the two species *Cibicides lobatulus* and *Cassidulina reniforme* in this assemblage indicates deposition in an Arctic, relatively shallow environment with strong bottom-water currents. Both *Cibicides lobatulus* and *Islandiella helenae* indicate glacier-distal conditions, whereas the influence of the opportunistic *Elphidium excavatum* f. *clavata* would be an indication of less stable environmental conditions (see Hald et al. 1994). *Astrononion gallowayi* often occurs together with *Cibicides lobatulus* in areas with strong bottom currents and stable salinity (Hald & Korsun 1997; Rytter et al. 2002). Assemblages dominated by *Cibicides lobatulus* are recorded in high-energy environments in the fjords of Svalbard, often related to shallow thresholds across the fjords (Hald & Korsun 1997, Elverhøi et al. 1980), and in fjord and inner shelf areas of eastern Greenland (Jennings & Helgadóttir 1994).

In summary, the environmental indication of assemblage zone A3 is rather close to that of assemblage zone A1, although with relatively stronger bottom currents. The faunal indication of a high energy level at the sea floor is in agreement with the interpretation of upper shoreface to littoral gravels with beach deposits for sedimentary unit 6 (Kaakinen et al. 2009). Ages of 37.0 and

40.0 Ky were obtained, i.e., a Middle Weichselian age (MIS 3) (Kaakinen et al. 2009).

Assemblage zone A4: *Elphidium albiumbilicatum* assemblage (samples 8 and 7)

Description. Sample 8 was collected from a sandy pebble gravel bed with shell fragments, which grades upward into shingle gravel (unit 11). Sample 7 was obtained from a clast-supported diamicton bed with a fine sand matrix containing shell fragments (unit 12; Figs. 2, 3). *Elphidium albiumbilicatum* and *Cibicides lobatulus* are the dominant species, there are high abundances of *Astrononion gallowayi*, *Cassidulina reniforme* and *Elphidium excavatum* f. *clavata*, and several accessory species occur. The faunal diversity is 8 in the lower sample and 6 in the upper sample. Compared with the underlying marine beds, this assemblage is particularly characterized by the pronounced increase in *Astrononion gallowayi* and *Elphidium albiumbilicatum*, and *Nonionellina labradorica* is more frequent than has been previously seen. The occurrence of *Stainforthia loeblichii* is unique for assemblage A4.

Palaeoenvironment and age. The strong influence of *Cassidulina reniforme*, *Elphidium excavatum* f. *clavata* and *Buccella frigida*, together with *Cibicides lobatulus* and *Elphidium hallandense* indicate Arctic, shallow-water conditions and relatively strong bottom currents. The disappearance of *Elphidium hallandense*, which prefers a silty and sandy sea floor (Hansen & Knudsen 1995), in sample 7 may be a result of relatively high current velocity, as also indicated by the coarsening of the sediment towards the top of the unit (Fig. 3). This idea is supported by the appearance of *Cibicides lobatulus* in sample 8. The presence of species such as *Nonionellina labradorica* and *Astrononion gallowayi* indicates a relatively stable salinity in a glacier-distal environment (e.g., Korsun et al. 1995; Hald & Korsun 1997), whereas *Stainforthia loeblichii* is considered to be an indicator of seasonal ice cover in the area (Steinsund 1994).

The environmental indication of assemblage A4 supports the interpretation by Kaakinen et al. (2009) of a foreshore zone for the sedimentary environment of sample 8 (unit 11). Their interpretation of unit 12 as representing a debris flow cannot be confirmed from the assemblage. If it represents a re-deposited fauna, as suggested by the age determination, it could originate from a marine environment similar to that of sample 8. Samples 8 and 7 gave ages of 9.7 and 10.6 Ky, respectively, i.e., an early Holocene age (Kaakinen et al. 2009).

Assemblage zone A5: *Astrononion gallowayi* assemblage (samples 13 and 14)

Description. The sediment consists of a coarsening-upward sequence of horizontally layered sand and gravel beds with frequently occurring shell fragments of *Hiatella arctica*, *Astarte montagui*, *Astarte borealis* and *Mya truncata* (unit 8; Figs. 2, 3). Sample 13 was collected from the lower 30 cm of the sedimentary unit, and sample 14 was from the middle part. *Astrononion gallowayi* is the dominant species in both samples, and the most common accessory species are *Cassidulina reniforme* (sample 13 only), *Cibicides lobatulus*, *Elphidium albiumbilicatum*, *Elphidium hallandense*, *Elphidium excavatum* f. *clavata* and *Haynesina orbiculare*. Compared with the underlying marine units, assemblage zone A5 is particularly characterized by its high content of *Astrononion gallowayi*, by the absence of *Islandiella helenae* in the lower sample and by a faunal diversity of 10, which is the highest in the entire record.

Palaeoenvironment and age. The dominance of *Astrononion gallowayi*, particularly in the lower sample, combined with a relatively high faunal diversity, indicates a relatively stable salinity and a connection to the open ocean during deposition. As already mentioned, this species often occurs in association with *Cibicides lobatulus* in high-energy, open-ocean shelf areas, and observations of high occurrences of *Astrononion gallowayi*, together with *Cibicides lobatulus* and *Elphidium albiumbilicatum*, have been reported by Rytter et al. (2002) from near coastal waters in Iceland. The increase in abundance of the shallow-water species *Elphidium excavatum* f. *clavata* and *Elphidium hallandense*, together with *Cibicides lobatulus*, towards the top of the section coincides with the coarsening upward of the sediments (see Kaakinen et al. 2009), presumably reflecting an increase in the bottom current speed and a gradual lowering of the relative sea level as a result of isostatic rebound. The environmental indication of the assemblage of sample 14 is not much different from that of sample 13, but it might reflect a slight shallowing in water depth. This is in agreement with the interpretation by Kaakinen et al. (2009) that this unit was deposited in upper shoreface and littoral environments, possibly during a falling sea level caused by isostatic rebound. Samples 13 and 14 have been dated at 6.4 and 6.0 Ky, respectively, i.e., mid-Holocene (Kaakinen et al. 2009).

Correlation and discussion

The foraminiferal assemblages in the Quaternary deposits from Nordaustlandet are characterized by the dominance

of Arctic taxa, but there is a varying influence of a few sub-Arctic species that may indicate temporary influence of slightly warmer water conditions in the area. Generally, there is a high degree of similarity between the foraminiferal assemblage zones A1–A5 from Murchisonfjorden and assemblages described from similar stratigraphic levels in other areas of Svalbard. Some variation can be expected, however, partly because of the poor preservation state of our assemblages and our unusual laboratory preparation techniques (see above), and partly because of the influence of different local environmental factors. Thus, the number of species and specimens in the assemblages from Nordaustlandet is lower than seen at most other sites from the region. This may be an indication of less favourable conditions in Nordaustlandet than at the other sites, for instance caused by the relatively high influence of strong currents and/or occasional freshwater inflow from glaciers, but it may also be a result of the poor preservation state of the samples from Nordaustlandet. However, glacier-proximal conditions, as characterized by a total dominance of either *Elphidium excavatum* f. *clavata* and/or *Cassidulina reniforme* (see Nagy 1965; Hansen & Knudsen 1995; Korsun et al. 1995; Korsun & Hald 2000), are not reflected by any of the assemblages from Nordaustlandet.

The correlation of assemblage zones A1–A5 at Isvika, Nordaustlandet, together with other foraminiferal assemblage zones from different sites in Svalbard, are summarized in Table 3. The following correlations are mainly focused on Late Quaternary onshore sites in Svalbard.

Assemblage zones A1 and A2

Assemblage zones A1 and A2 are both referred to the Early Weichselian. The depositional processes that formed the specimen-poor assemblage zone A2 are comparable with those responsible for the formation of modern residual assemblages in lag deposits in the Barents Sea (Østby & Nagy 1981). A comparison with other Quaternary assemblages is difficult for this kind of assemblage, and the following correlation is therefore concentrated on the foraminifera-rich assemblage zone A1. Generally, the age determinations of Early Weichselian deposits are not accurate enough to distinguish between different parts of the interval, and a correlation with assemblage zone A1 would therefore also include assemblage zone A2.

Shallow marine assemblages from the Poolepynten site (Fig. 1; Table 3) on Prins Karls Forland (Unit A and Unit C; Bergsten et al. 1998) contain a similar type of species composition as found in assemblage zone A1 in Isvika. Unit A is characterized by a dominance of *Cassidulina*

Table 3 Correlation of the assemblage zones A1–A5 from Isvika, Nordaustlandet, with previously described foraminiferal assemblages from onshore sections and raised shoreline beach deposits in Svalbard.

Isvika, assemblage zone (this study)	Chrono stratigraphy	Locality	Foraminiferal zone/ sedimentary unit	Author
A5	Mid-Holocene	Kapp Wijk Talavera	All samples All samples	Feyling-Hanssen 1955 Feyling-Hanssen 1965
A4	Late Weichselian/Early Holocene	Skilvika Linnéelva Sarsbukta Guldalen Visdalen Blåfjorddalen	Zone FS-IV Zone FL-V Zone QC Entire record Entire record Entire record	Lycke et al. 1992 Lycke et al. 1992 Feyling-Hanssen & Ulleberg 1984 Hansen & Knudsen 1995 Nagy 1984 Landvik et al. 1992
A3	Middle Weichselian (MIS 3)	? Wijdefjorden Region	? Horizon 1	Sharin et al. 2007
A1 and A2	Early Weichselian (MIS 5a–5c)	Kongsfjordhallet Poolepynten Skilvika Linnéelva Brøggerhalvøya	Zone 1304-H; Succession A Unit A, upper part; Unit C Zones FS-I–FS-II Zone FL-IV Zones F15 IV–F15 I; Episode B	Sivertsen 1996; Houmark-Nielsen & Funder 1999 Bergsten et al. 1998 Lycke et al. 1992 Lycke et al. 1992 Miller et al. 1989
?	Eemian (MIS 5e)	Poolepynten Sarsbukta Linnéelva	Unit A, lower part Zone QB Zones FL-I–FL-III	Bergsten et al. 1998 Feyling-Hanssen & Ulleberg 1984 Lycke et al. 1992

reniforme, with *Astrononion gallowayi* and *Elphidium excavatum* as the most common accessory species. *Astrononion gallowayi* is particularly abundant in the lower part of Unit A, which is also characterized by a high faunal diversity. On the basis of the assemblage characteristics, and supported by amino acid dating, this part of the unit is considered to be Eemian in age (Bergsten et al. 1998), whereas the upper part of Unit A and Unit B are referred to the Early Weichselian. At the transition to unit B, there is an increase in *Elphidium albiumbilicatum* and *Buccella frigida*, and the composition of this unit is rather close to assemblage zone A1 at Isvika, although *Elphidium albiumbilicatum* is relatively more abundant in assemblage zone A1.

The inferred ages for units A and C are 80 ± 10 and 70 ± 10 Ky at Prins Karls Forland, respectively (Bergsten et al. 1998), corresponding to the ages obtained for assemblage zone A1 from Isvika (mean age 79 Ky). It has turned out, however, that OSL ages are often underestimated by 10–14% (Murray & Funder 2003; Murray et al. 2007), and sometimes by even up to 30–50% (Larsen et al. 2009), and thus there is a possibility that the OSL ages obtained for the assemblage zones at Isvika may be too young.

Assemblage zones A1 and A2 correspond in time to zones FS-I and FS-II at Skilvika, at the mouth of Bellsund (Lycke et al. 1992) (Fig. 1), and they may also correspond to assemblage zone FL-IV from Linnéelva, near the mouth of Isfjorden, western Spitsbergen (Lycke et al. 1992). These assemblages are dominated by *Cassidulina*

reniforme, *Elphidium excavatum* and *Astrononion gallowayi*, but the species *Astrononion gallowayi* is relatively more frequent, and *Islandiella helenae* and *Elphidium albiumbilicatum* are less frequent at Skilvika and Linnéelva than in assemblage A1 at Isvika. The overall environmental indication at these sites is, however, much alike, i.e., relatively shallow, open marine conditions with some influence of low-salinity waters, and maybe slightly ameliorated temperature conditions. Thermoluminescence datings from Skilvika gave ages of 89–105 Ky. Dating results of 87 and 118 Ky B.P. at Linnéelva may indicate a possible Eemian age for that deposit.

Foraminiferal assemblages in zones F15 IV–F15 I from Brøggerhalvøya (Miller et al. 1989), further north in western Spitsbergen (Fig. 1), may correspond in time with assemblage zones A1 and A2 in Isvika. The general compositions of the assemblages are similar, but a detailed correlation is not possible because of the difference in preservation state, presumably combined with slightly different local environments (see above). The age determination for assemblage zones F15 IV–F15 I (Episode B) from Brøggerhalvøya was 70 ± 10 Ky B.P., and the deposits are referred to the late part of MIS 5.

A foraminiferal assemblage found in Early Weichselian deposits from Kongsfjordhallet on the opposite side of Kongsfjorden (Fig. 1), with non-finite ^{14}C ages and luminescence ages of 75 ± 10 and 91 ± 9 Ky (Sivertsen 1996; Houmark-Nielsen & Funder 1999), is remarkably similar to those described in assemblage zone A1 at Isvika.

Assemblage zone 3

Assemblage zone A3, which is dated to the Middle Weichselian, may correspond in time to Horizon 1 described by Sharin et al. (2007) from the Wijdefjorden region in Spitsbergen (Fig. 1; Table 3). The assemblage in Horizon 1 is composed of small tests of only 10 species, dominated by the opportunistic species *Elphidium excavatum*, and the horizon appears to have been deposited under unfavourable environmental conditions. Unfortunately, Sharin et al. (2007) do not provide any information on the detailed faunal composition, and the correlation of Horizon 1 with the Middle Weichselian Kapp Ekholm Interstadial (Mangerud & Svendsen 1992) is based solely on the fact that it is stratigraphically situated below the Holocene.

The probably Middle Weichselian assemblage from the Wijdefjorden region (Sharin et al. 2007), which lacks a proper age control because the age is inferred only on the basis of its relative stratigraphical position, is the only previously published description of foraminifera from onshore records in Svalbard referred to that time interval. The present description of assemblage zone A3, with well-constrained OSL and AMS ^{14}C age determinations, is thus the first description of a well-dated Middle Weichselian assemblage in the area.

Assemblage zone 4

Assemblage zone A4 is early Holocene in age and was deposited shortly after deglaciation. The assemblage is comparable with the Late Weichselian and early Holocene zone QC, as described by Feyling-Hanssen & Ulleberg (1984) from Sarsbukta, Spitsbergen (Fig. 1; Table 3). There is also a high degree of similarity to the Late Weichselian and early Holocene assemblages in zone FS-IV from Skilvika in Bellsund (Lycke et al. 1992), whereas the underlying zone FS-III from Skilvika represents a glacier-proximal assemblage with total dominance by *Elphidium excavatum* f. *clavata*. Similar glaciomarine deposits are also found in zone FL-V at Linnéelva. All these zones are Late Weichselian to early Holocene in age.

There is a close resemblance between assemblage zone A4 at Isvika and the foraminiferal species composition in zones G7A, G7B, G7C, G5A and G5B from Guldalen, Edgeøya (Hansen & Knudsen 1995), and part of the marine sequence at Visdalen, Edgeøya (Nagy 1984). Other foraminiferal zones from Guldalen and Visdalen, as well as those from Blåfjorddalen, Edgeøya (Landvik et al. 1992), contain different species compositions because of local differences in the palaeoenvironments.

The palaeoenvironmental indications of assemblage zone A4 (Table 2) is in agreement with the findings of

Mytilus edulis, a species that has been linked with ameliorated temperature conditions and slightly reduced salinity in early Holocene deposits in the Murchisonfjorden area (Blake 2006).

Assemblage zone 5

Assemblage zone A5 at Isvika corresponds in time to some rather diverse Holocene assemblages from Talavera, which indicate ameliorated temperature conditions, and were referred to the Holocene Warm Interval by Feyling-Hanssen (1965). The environmental indication of the Isvika assemblages is considerably less favourable than for the Talavera assemblages, presumably because of the influence of relatively colder water masses in the Isvika area. The high abundance of *Astrononion gallowayi* at both sites is particularly remarkable. As also pointed out by Bergsten et al. (1998), similar high abundances as found in the Holocene are not yet seen in modern foraminiferal faunas. Another less diverse mid-Holocene fauna has been presented from shore terraces at Kapp Wijk in Isfjorden by Feyling-Hanssen (1955a), but at that site, the species *Astrononion gallowayi* was not mentioned.

The species composition in assemblage zone A5 is rather close to that in zone QC from Sarsbukta, which is rich in *Astrononion gallowayi* (Feyling-Hanssen & Ulleberg 1984), even though zone QC is Late Weichselian/early Holocene in age. It is interesting to note that assemblages from onshore records of Svalbard, which are referred to the Eemian Interglacial, are often characterized by a high abundance of *Astrononion gallowayi*. This is, for instance, seen for the lower part of Unit A at Poolepynten (Bergsten et al. 1998), zone QB at Sarsbukta (Feyling-Hanssen & Ulleberg 1984) and zones FL-1–FL-3 at Linnéelva (Lycke et al. 1992).

It is notable that only a few mid-Holocene marine deposits have been reported from onshore sections of Svalbard. Data from raised shoreline and beach deposits with *Mytilus edulis*, indicating deposition during the Holocene thermal optimum, are, however, reported from several sites by Feyling-Hanssen (1955b), Hjort et al. (1995), Salvigsen (2002) and Blake (2006), among others.

Sea level and glaciations

The timing and palaeoenvironmental interpretations for assemblage zones A1–A5 (Table 2) from Nordaustlandet are compared with the eustatic sea-level curve by Waelbroeck et al. (2002), and with the time–distance curve for the glaciations in Svalbard by Svendsen et al. (2004). Although the exact timing of the onset and termination of Weichselian glaciations in the area is not well

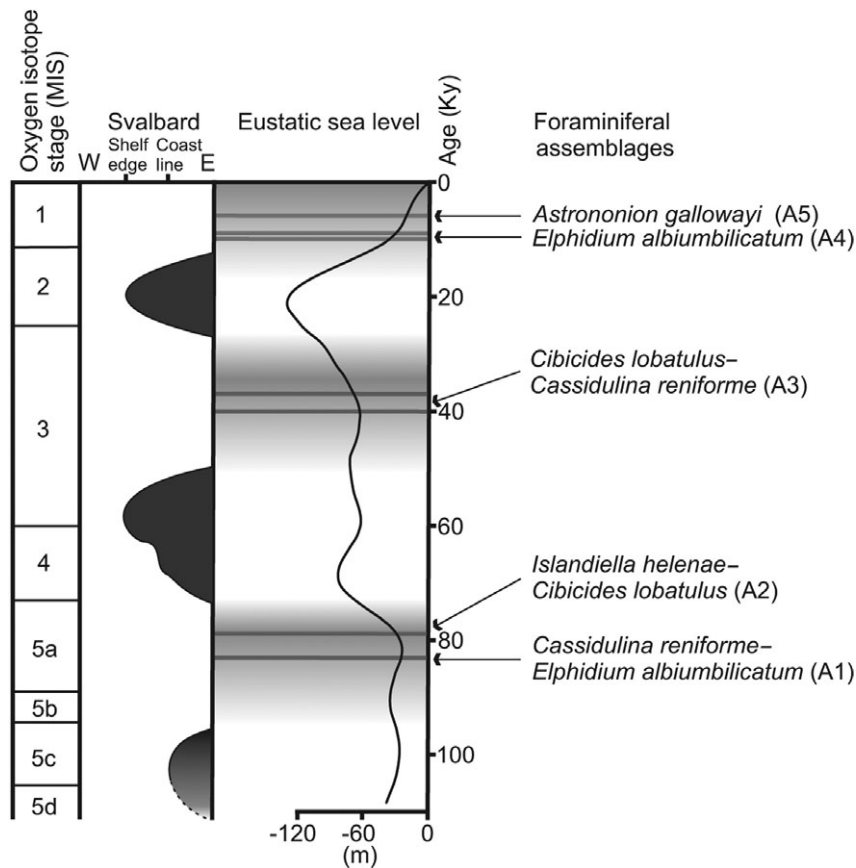


Fig. 4 Correlation of the Late Quaternary foraminiferal assemblage zones A1–A5 on Nordaustlandet with the eustatic sea-level curve of Waelbroeck et al. (2002), the time–distance curve of the western Barents Sea Ice Sheet in its northern extension over Svalbard (Svendsen et al. 2004) and marine isotope stages (MIS 5–1). Grey shading indicates the marine intervals in Murchisonfjorden (transitions are graded because the exact timing of the onset and termination of glaciations in the area is not well established). Horizontal grey lines mark the optically stimulated luminescence and accelerator mass spectrometry ^{14}C mean ages (Ky) of marine samples.

determined, the marine intervals clearly correlate with periods of high global sea-level stand during interstadial/interglacial conditions (Fig. 4).

Koç et al. (2002) state that Hinlopenstretet was covered by a grounded glacier allowing no water exchange through the strait during the Late Weichselian. The sea level was around 120 m lower during that time than at present (Fig. 4; Waelbroeck et al. 2002). According to Blake (2006), marine waters first entered Murchisonfjorden at the Younger Dryas–Holocene transition. This corresponds in time to the first indication of relatively warm Atlantic Water inflow into Hinlopenstretet

from the north (see Koç et al. 2002; Ślubowska et al. 2005; Ślubowska-Woldengen et al. 2007). This inflow, combined with the increase in insolation (see Ślubowska et al. 2005), probably resulted in increased melting of the glaciers on Nordaustlandet, and a subsequent large meltwater run-off into the shallow Murchisonfjorden, as indicated by the foraminiferal assemblage A4 as well as the occurrence of *Mytilus edulis* in the deposits.

Conclusions

This study shows that the coastal area of the north-western part of Nordaustlandet, Svalbard, was inundated by the sea (ice free) during at least three, presumably relatively short, intervals of the Weichselian, as well as during a major part of the Holocene.

The five Late Quaternary foraminiferal assemblage zones A1–A5 from Murchisonfjorden, Nordaustlandet, all represent glacier-distal, inner-shelf environments with connection to the open ocean, but with some differences in bottom-current velocity and in salinity (Table 2).

The few foraminiferal samples in the present material gave a general overview of the environment for each assemblage zone, but changes within each zone could not be determined, except for the Holocene. It has not been possible to pinpoint the exact timing of the samples within each marine interval of the Weichselian, but they most likely derive from the middle or late stages of the interstadials.

Because of high abundances of Arctic species throughout the Late Quaternary in Svalbard, it is difficult to

determine if sediments were deposited during an interglacial or an interstadial.

A comparison of assemblage zones A1–A5 from Isvika with previously described onshore sections and raised shoreline deposits from the Weichselian and the Holocene shows that there are some important characteristic features for the assemblages in each of the stratigraphic intervals in the area, but also that there are considerable variations as a result of the influence of different local environmental factors. The marine intervals in Nordaustlandet (assemblage zones A1–A5) clearly correlate with periods of high global sea-level stand during interstadial/interglacial conditions.

Acknowledgements

Our thanks go to Dorth Reng Erbs-Hansen for assistance with the foraminiferal determinations, to Neil Rees for improving the language of the paper and to Weston Blake Jr for reading and commenting on earlier versions of the manuscript, and for improving the language. We are grateful to the journal's subject editor and to the two reviewers for valuable comments and corrections to the manuscript. This study was financed by the Academy of Finland (project no. 1116709), and is a contribution to the multidisciplinary International Polar Year (IPY) activity entitled IPY-Kinnvika (IPY 2007-08 project no. 58).

References

- Andersen E.S., Dokken T.M., Elverhøi A., Solheim A. & Fossen I. 1996. Late Quaternary sedimentation and glacial history of the western Svalbard continental margin. *Marine Geology* 133, 123–156.
- Bergsten H., Andersson T. & Ingólfsson Ó. 1998. Foraminiferal stratigraphy of raised marine deposits, representing isotope stage 5, Prins Karls Forland, western Svalbard. *Polar Research* 17, 81–91.
- Blake W. Jr. 1961. Radiocarbon dating of raised beaches in Nordaustlandet, Spitsbergen. In G.O. Raasch (ed.): *The geology of the Arctic*. Pp. 133–145. Toronto: University of Toronto Press.
- Blake W. Jr. 1962. *Geomorphology and glacial geology in Nordaustlandet, Spitsbergen*. PhD thesis, Department of Geology, Ohio State University.
- Blake W. Jr. 1981. Glacial history of Svalbard and the problem of the Barents Shelf ice sheet: comments. *Boreas* 10, 125–131.
- Blake W. Jr. 2006. Occurrence of the *Mytilus edulis* complex on Nordaustlandet, Svalbard: radiocarbon ages and climatic implications. *Polar Research* 25, 123–137.
- Donner J.J. & West R.G. 1957. *The Quaternary geology of Brageneset, Nordaustlandet, Spitsbergen*. Norsk Polarinstitutt Skrifter 109. Oslo. Norwegian Polar Institute.
- Donner J.J. & West R.G. 1995. Fluctuations of the Vestfonna Ice Margin at Brageneset, Nordaustlandet, Svalbard, after the Last Glacial Maximum. *Bulletin of the Geological Society Finland* 67, 29–36.
- Ellis B.F. & Messina A. 1949. *Catalogue of foraminifera*. With supplements up to 2007. New York: American Museum of Natural History/Micropaleontology Press.
- Elverhøi A., Liestøl O. & Nagy J. 1980. Glacial erosion, sedimentation and microfauna in the inner part of Kongsfjord, Spitsbergen. In: *Geological and geophysical research in Svalbard and on Jan Mayen, 1980*. Norsk Polarinstitutt Skrifter 172. Pp. 33–61. Oslo: Norwegian Polar Institute.
- Feyling-Hanssen R.W. 1955a. *Late Pleistocene deposits at Kapp Wijk, Vestspitsbergen*. Norsk Polarinstitutt Skrifter 108. Oslo: Norwegian Polar Institute.
- Feyling-Hanssen R.W. 1955b. *Stratigraphy of the marine Late-Pleistocene of Billefjorden, Vestspitsbergen*. Norsk Polarinstitutt Skrifter 107. Oslo: Norwegian Polar Institute.
- Feyling-Hanssen R.W. 1965. *Shoreline displacement in central Vestspitsbergen and a marine section from the Holocene of Talavera on Barentsøya in Spitsbergen*. Norsk Polarinstitutt Meddelelser 93. Oslo: Norwegian Polar Institute.
- Feyling-Hanssen R.W. 1972. The foraminifer *Elphidium excavatum* (Terquem) and its variant forms. *Micropaleontology* 18, 337–354.
- Feyling-Hanssen R.W., Jørgensen J.A., Knudsen K.L. & Lykke-Andersen A.-L. 1971. Late Quaternary foraminifera from Vendsyssel, Denmark, and Sandnes, Norway. *Bulletin of the Geological Society of Denmark* 21, 67–367.
- Feyling-Hanssen R.W. & Ulleberg K. 1984. A Tertiary–Quaternary section at Sarsbukta, Spitsbergen, Svalbard and its foraminifera. *Polar Research* 2, 77–106.
- Hald M., Ebbesen H., Forwick M., Godtliebsen F., Khomenko L., Korsun S., Olsen L.R. & Vorren T.O. 2004. Holocene paleoceanography and glacial history of the west Spitsbergen area, Euro-Arctic margin. *Quaternary Science Reviews* 23, 2075–2088.
- Hald M. & Korsun S. 1997. Distribution of modern benthic foraminifera from fjords of Svalbard, European Arctic. *Journal of Foraminiferal Research* 27, 101–122.
- Hald M. & Korsun S. 2008. The 8200 cal. yr BP event reflected in the Arctic fjord, Van Mijenfjorden, Svalbard. *The Holocene* 18, 981–990.
- Hald M., Steinsund P.I., Dokken T., Korsun S., Polyak L. & Aspeli R. 1994. Recent and late Quaternary distribution of *Elphidium excavatum* forma *clavata* in Arctic seas. *Cushman Foundation Special Publication* 32, 141–153.
- Hansen A. & Knudsen K.L. 1995. Recent foraminiferal distribution in Freemansundet and Early Holocene stratigraphy on Edgeøya, Svalbard. *Polar Research* 14, 215–238.
- Haynes J.R. 1973. *Cardigan Bay recent foraminifera*. *Bulletin of the British Museum (Natural History) Zoology, Supplement* 4. London: British Museum.
- Hjort C., Mangerud J., Adrielsson L., Bondevik S., Landvik J.Y. & Salvigsen O. 1995. Radiocarbon dated common

- mussels *Mytilus edulis* from eastern Svalbard and the Holocene marine climatic optimum. *Polar Research* 14, 239–243.
- Houmark-Nielsen M. & Funder S. 1999. Pleistocene stratigraphy of Kongsfjordhallet, Spitsbergen, Svalbard. *Polar Research* 18, 39–49.
- Hyvärinen H. 1969. Trullvatnet: a Flandrian stratigraphical site near Murchisonfjorden Nordaustlandet, Spitsbergen. *Geografiska Annaler Series A* 51, 42–45.
- Hyvärinen H. 1970. Flandrian pollen diagrams from Svalbard. *Geografiska Annaler, Series A* 52, 213–222.
- Ingólfsson Ó., Røngvaldsson F., Bergsten H., Hedenäs L., Lemdahl G., Lirio J.M. & Sejrup H.P. 1995. Late Quaternary glacial and environmental history of Kongsøya, Svalbard. *Polar Research* 14, 123–141.
- Jennings A.E. & Helgadóttir G. 1994. Foraminiferal assemblages from the fjords and shelf of eastern Greenland. *Journal of Foraminiferal Research* 24, 123–144.
- Jennings A.E., Weiner N.J., Helgadóttir G. & Andrews J.T. 2004. Modern foraminiferal faunas of the southwestern to northern Iceland shelf: oceanographic and environmental controls. *Journal of Foraminiferal Research* 34, 180–207.
- Kaakinen A., Salonen V.-P., Kubischta F., Eskola K.O. & Oinonen M. 2009. Weichselian glacial stage in Murchisonfjorden, Nordaustlandet, Svalbard. *Boreas* 38, 718–729.
- Knudsen K.L. 1978. Middle and Late Weichselian marine deposits at Nørre Lyngby, northern Jutland, Denmark, and their foraminiferal faunas. *Danmarks Geologiske Undersøgelse Series B* 112, 1–44.
- Knudsen K.L. 1998. Foraminiferer i Kvartaer stratigrafi: laboratorie- og fremstillingsteknik samt udvalgte eksempler. (Foraminifera in Quaternary stratigraphy: laboratory and presentation techniques as well as selected examples.) *Geologisk Tidsskrift* 3, 1–25.
- Koç N., Klitgaard-Kristensen D., Hasle K., Forsberg C.F. & Solheim A. 2002. Late glacial paleoceanography of Hinlopen Strait, northern Svalbard. *Polar Research* 21, 307–314.
- Korsun S. & Hald M. 2000. Seasonal dynamics of benthic foraminifera in a glacially-fed fjord of Svalbard, European Arctic. *Journal of Foraminiferal Research* 30, 251–271.
- Korsun S., Hald M., Khomenko L., Forwick M., Yoon H.-I. & Nam S.-I. 2006. Holocene paleoceanography of an Arctic fjord of Svalbard as recorded by stable isotopes, foraminifera and macrofauna. *Anuário do Instituto de Geociências—UFRJ* 29, 595–596.
- Korsun S., Pogodina I.A., Forman S.L. & Lubinski D.J. 1995. Recent foraminifera in glaciomarine sediments from three Arctic fjords of Novaja Zemlja and Svalbard. *Polar Research* 14, 15–31.
- Landvik J.Y., Hansen A., Kelly M., Salvigsen O., Slettemark Ø. & Stubdrup O.P. 1992. The last deglaciation and glaciomarine/marine sedimentation on Barentsøya and Edgeøya, eastern Svalbard. *LUNDQUA Report* 35, 61–83.
- Larsen N.K., Krohn C.F., Kronborg C., Nielsen O.B. & Knudsen K.L. 2009. Lithostratigraphy of the Late Saalian to Middle Weichselian Skærumhede Group in Vendsyssel, northern Denmark. *Boreas* 38, 762–786.
- Lønne I. & Mangerud J. 1991. An Early or Middle Weichselian sequence of proglacial, shallow marine sediments on western Svalbard. *Boreas* 20, 85–104.
- Lutze G.F. 1965. Zur Foraminiferen-Fauna der Ostsee. (On the foraminiferal fauna of the Baltic Sea.) *Meyniana* 15, 75–142.
- Lycke A.K., Mangerud J. & Sejrup H.P. 1992. Late Quaternary foraminiferal stratigraphy from western Svalbard. *Boreas* 21, 271–288.
- Majewski W., Szczuciński W. & Zajaczkowski M. 2009. Interactions of Arctic and Atlantic water-masses and associated environmental changes during the last millennium, Hornsund (SW Svalbard). *Boreas* 38, 529–544.
- Mangerud J., Bondevik S., Ronnert L. & Salvigsen O. 1992. Shore displacement and marine limits on Edgeøya and Barentsøya, eastern Svalbard. *LUNDQUA Report* 35, 51–60.
- Mangerud J., Dokken T., Hebbeln D., Heggen B., Ingólfsson Ó., Landvik J.Y., Mejdahl V., Svendsen J.I. & Vorren T.O. 1998. Fluctuations of the Svalbard–Barents Sea Ice Sheet during the last 150 000 years. *Quaternary Science Reviews* 17, 11–42.
- Mangerud J. & Svendsen J.I. 1992. The last interglacial–glacial period on Spitsbergen, Svalbard. *Quaternary Science Reviews* 11, 633–664.
- Miller G.H., Sejrup H.P., Lehman S.J. & Forman S.L. 1989. Glacial history and marine environmental change during the last interglacial–glacial cycle, western Spitsbergen, Svalbard. *Boreas* 18, 273–296.
- Murray A.S. & Funder S. 2003. Optically stimulated luminescence dating of a Danish Eemian coastal marine deposit: a test of accuracy. *Quaternary Science Reviews* 22, 1177–1183.
- Murray A.S., Svendsen J.I., Mangerud J. & Astakhov V. 2007. Testing the accuracy of quartz OSL dating using a known-age Eemian site on the river Sula, northern Russia. *Quaternary Geochronology* 2, 102–109.
- Murray J.W. 1991. *Ecology and palaeoecology of benthic foraminifera*. Harlow: Longman Scientific and Technical.
- Murray J.W. 2006. *Ecology and application of benthic foraminifera*. Cambridge: Cambridge University Press.
- Nagy J. 1984. Quaternary glaciomarine deposits and foraminifera from Edgeøya, Svalbard. *Boreas* 13, 319–332.
- Nagy J. 1965. Foraminifera in some bottom samples from shallow waters in Vestspitsbergen. *Norsk Polarinstitutt Årbok* 1963, 109–126.
- Østby K.L. & Nagy J. 1981. Foraminiferal distribution in the western Barents Sea, Recent and Quaternary. *Polar Research* 1, 53–95.
- Rasmussen T.L., Thomsen E., Ślubowska M.A., Jessen S., Solheim A. & Koç N. 2007. Paleoceanographic evolution of the SW Svalbard margin (76°N) since 20 000 ¹⁴C yr BP. *Quaternary Research* 67, 100–114.

- Rytter F., Knudsen K.L., Seidenkrantz M.-S. & Eiriksson J. 2002. Modern distribution of benthic foraminifera on the North Icelandic shelf and slope. *Journal of Foraminiferal Research* 32, 217–244.
- Salvador A. 1994. *International stratigraphical guide—a guide to stratigraphic classification, terminology and procedure*. Boulder: Geological Society of America.
- Salvigsen O. 2002. Radiocarbon-dated *Mytilus edulis* and *Modiolus modiolus* from northern Svalbard: climatic implications. *Norsk Geografisk Tidsskrift* 56, 56–61.
- Sharin V.V., Alekseev V.V., Dymov V.A., Pogodina I.A., Bol'shiyanov D.Y. & Gusev E.A. 2007. New data on the Late Quaternary stratigraphy and paleogeography of the Wijdefjorden region (west Spitsbergen). *Doklady Earth Sciences* 413, 822–824.
- Sivertsen J. 1996. *Pleistocen Foraminiferstratigrafi og paleoekologi i hævede kystklinter på Kongsfjordhallet NV Spitsbergen. (Pleistocene foraminiferal stratigraphy and palaeoecology in raised coastal cliffs on Kongsfjordhallet, north-west Spitsbergen.)* Master's thesis, Aarhus University.
- Ślubowska M.A., Koç N., Rasmussen T.L. & Klitgaard-Kristensen D. 2005. Changes in the flow of Atlantic water into the Arctic Ocean since the last deglaciation: evidence from the northern Svalbard continental margin, 80°N. *Paleoceanography* 20, PA4014, doi: 10.1029/2005PA001141.
- Ślubowska-Woldengen M., Rasmussen T.L., Koç N., Klitgaard-Kristensen D., Nilsen F. & Solheim A. 2007. Advection of Atlantic Water to the western and northern Svalbard shelf since 17,500 cal yr BP. *Quaternary Science Review* 26, 463–478.
- Steinsund P.I. 1994. *Benthic foraminifera in surface sediments of the Barents and Kara seas: modern and late Quaternary applications*. PhD thesis, University of Tromsø.
- Svendsen J.I., Elverhøi A. & Mangerud J. 1996. The retreat of the Barents Ice Sheet on the western Svalbard margin. *Boreas* 25, 244–256.
- Svendsen J.I., Gataullin V., Mangerud J. & Polyak L. 2004. The glacial history of the Barents and Kara Sea region. In J. Ehlers & P.L. Gibbard (eds.): *Quaternary glaciations—extent and chronology*. Pp. 369–378. Amsterdam: Elsevier.
- Svendsen J.I. & Mangerud J. 1992. Paleoclimatic inferences from glacial fluctuations on Svalbard during the last 20 000 years. *Climate Dynamics* 6, 213–220.
- Waelbroeck C., Labeyrie L., Michel E., Duplessy J.C., McManus J.F., Lambeck K., Balbon E. & Labracherie M. 2002. Sea-level and deep water temperature changes derived from benthic foraminifera isotopic records. *Quaternary Science Review* 21, 205–305.
- Walton W.R. 1964. Recent foraminiferal ecology and paleoecology. In J. Imbrie & N.D. Newell (eds): *Approaches to paleoecology*. Pp. 151–237. New York: John Wiley and Sons.
- Wollenburg J.E., Kuhnt W. & Mackensen A. 2001. Changes in Arctic Ocean paleoproductivity and hydrography during the last 145 kyr: the benthic foraminiferal record. *Paleoceanography* 16, 65–77.