

# Scale interactions on diurnal to seasonal timescales and their relevance to model systematic errors

Julia Slingo, Peter Inness, Richard Neale, Steven Woolnough and Gui-Ying Yang

NCAS Centre for Global Atmospheric Modelling, Department of Meteorology, University of Reading, U.K.

## Abstract

Examples of current research into systematic errors in climate models are used to demonstrate the importance of scale interactions on diurnal, intraseasonal and seasonal timescales for the mean and variability of the tropical climate system. It has enabled some conclusions to be drawn about possible processes that may need to be represented, and some recommendations to be made regarding model improvements. It has been shown that the Maritime Continent heat source is a major driver of the global circulation but yet is poorly represented in GCMs. A new climatology of the diurnal cycle has been used to provide compelling evidence of important land-sea breeze and gravity wave effects, which may play a crucial role in the heat and moisture budget of this key region for the tropical and global circulation. The role of the diurnal cycle has also been emphasized for intraseasonal variability associated with the Madden Julian Oscillation (MJO). It is suggested that the diurnal cycle in Sea Surface Temperature (SST) during the suppressed phase of the MJO leads to a triggering of *cumulus congestus* clouds, which serve to moisten the free troposphere and hence precondition the atmosphere for the next active phase. It has been further shown that coupling between the ocean and atmosphere on intraseasonal timescales leads to a more realistic simulation of the MJO. These results stress the need for models to be able to simulate firstly, the observed tri-modal distribution of convection, and secondly, the coupling between the ocean and atmosphere on diurnal to intraseasonal timescales. It is argued, however, that the current representation of the ocean mixed layer in coupled models is not adequate to represent the complex structure of the observed mixed layer, in particular the formation of salinity barrier layers which can potentially provide much stronger local coupling between the atmosphere and ocean on diurnal to intraseasonal timescales.

**Key words** *diurnal cycle – MJO – convection – ocean-atmosphere interaction*

## 1. Introduction

Scale interactions describe the influence of small spatial scales and high frequency temporal scales on the large scale, low frequency variability of the climate system and *vice versa*.

Weather in the tropics is dominated by the effects of *cumulus* convection, be it the daily cycle of rain over the continents, tropical cyclones or the seasonal monsoon rains. In turn, the heating associated with *cumulus* convection is the dominant driving mechanism for the tropical circulation. In the last two decades, observations of the tropics by satellites have revealed a rich tapestry of space and time scales of convective activity in which the various scales interact. These scales range from individual clouds, to cloud clusters associated with synoptic scale disturbances (*e.g.*, easterly waves), through to super cloud clusters, which display intraseasonal behaviour associated with the Madden-Julian

---

*Mailing address:* Prof. Julia Slingo, NCAS Centre for Global Atmospheric Modelling, Department of Meteorology, University of Reading, Earley Gate, Reading RG6 6BB, U.K.; e-mail: j.m.slingo@reading.ac.uk

Oscillation (MJO). On the planetary scale, tropical convection shows seasonal and inter-annual variability associated with, for example, monsoons and the effects of the El Niño/Southern Oscillation (ENSO).

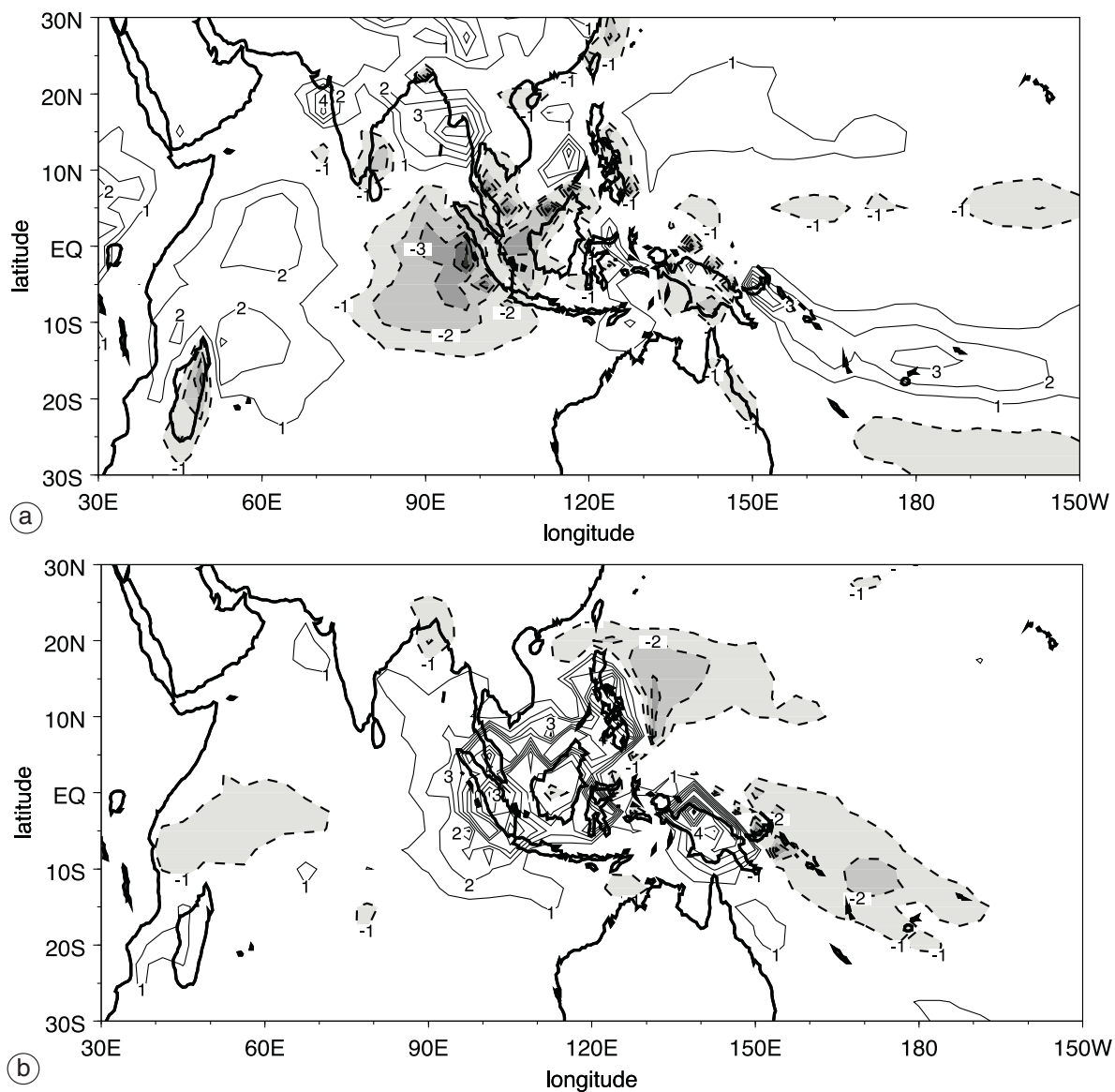
This paper will discuss the importance of scale interactions between diurnal, intraseasonal and seasonal timescales for addressing systematic errors in current atmospheric climate models. Two particular errors will be the focus of attention and will be used as the basis for presenting ideas on how information from observations of tropical variability on diurnal to intraseasonal timescales can be used to suggest new approaches to improving model simulations in the tropics. The two errors in question are the dry bias over the Maritime Continent and the inability to simulate the Madden Julian Oscillation. The ideas being presented in this paper derive from a synthesis of the results from a variety of research projects undertaken by the authors, including that supported by the EU SINTEX Project, which are described in more detail in the referenced papers.

The main tools used in the research described in this paper are the Met Office Unified Model (UM) and a variety of global observational data sets. Coupled (HadCM3) and atmospheric (HadAM3) versions of the UM (see Pope *et al.*, 1999) are used for the various modeling experiments. Precipitation data from the Climate Prediction Center's (CPC) Merged Analysis of Precipitation (CMAP; Xie and Arkin, 1996) and the European Centre for Medium-range Weather Forecasting (ECMWF) 15-year Re-analysis (ERA-15) are used to evaluate the model performance. A new multi-year global data set of window ( $11\ \mu\text{m}$ ) brightness temperature from multiple satellites has been developed by the European Union Cloud Archive User Service (CLAUS) project. The utility of such data for investigating the space-time variability of tropical convection has been demonstrated by, for example, Salby *et al.* (1991). In our case, the availability of 3-hourly data has enabled the construction of a climatology of the diurnal cycle in convection, cloudiness and surface temperature for all regions of the tropics (Yang and Slingo, 2001). This has proved critical for identifying potential processes in the tropics that are not well represented in climate models.

## 2. The Maritime Continent and its role in the global circulation

The Maritime Continent, with its complex system of islands and shallow seas, presents a major challenge to models, which tend to systematically underestimate the precipitation in this region (fig. 1a; Neale and Slingo, 2003). Neale and Slingo (2003) argued that the deficient rainfall over the Maritime Continent could be a driver for other systematic errors, such as the excess precipitation over the Western Indian Ocean. To demonstrate the sensitivity of global systematic model errors to the heating in this region, Neale and Slingo (2003) performed two experiments, one with the existing distribution of islands and a second where the island grid-points are replaced by sea grid-points with SST interpolated from existing adjacent grid-point values. Both experiments were run for 17 years using observed SSTs for 1979-1995, as in the second phase of the Atmospheric Model Inter-comparison Project (AMIP II). In the absence of the islands of the Maritime Continent, the local precipitation increases, reducing the existing dry bias and bringing the model closer to observations (fig. 1b). In response to this improved heating distribution, precipitation decreases over the West Indian Ocean and South Pacific Convergence Zone (SPCZ), reducing the systematic wet bias in these regions. This supports the hypothesis that tropical systematic errors are often related through vertical (Walker) circulations.

The extra-tropical response to changes in the tropical heat source is also well demonstrated by these experiments. The enhanced heating and hence divergent outflow over the Maritime Continent generates Rossby waves which have a significant impact on Northern Hemisphere winter surface temperatures across much of North America and the North East Eurasian region (fig. 2a,b). These changes in mid-latitude circulation and surface temperature are such as to substantially reduce model systematic error in these regions. These results reinforce the critical role played by the Maritime Continent in the global circulation, and emphasize the importance of considering the global context of model systematic error in which biases in the tropics may be a key factor.

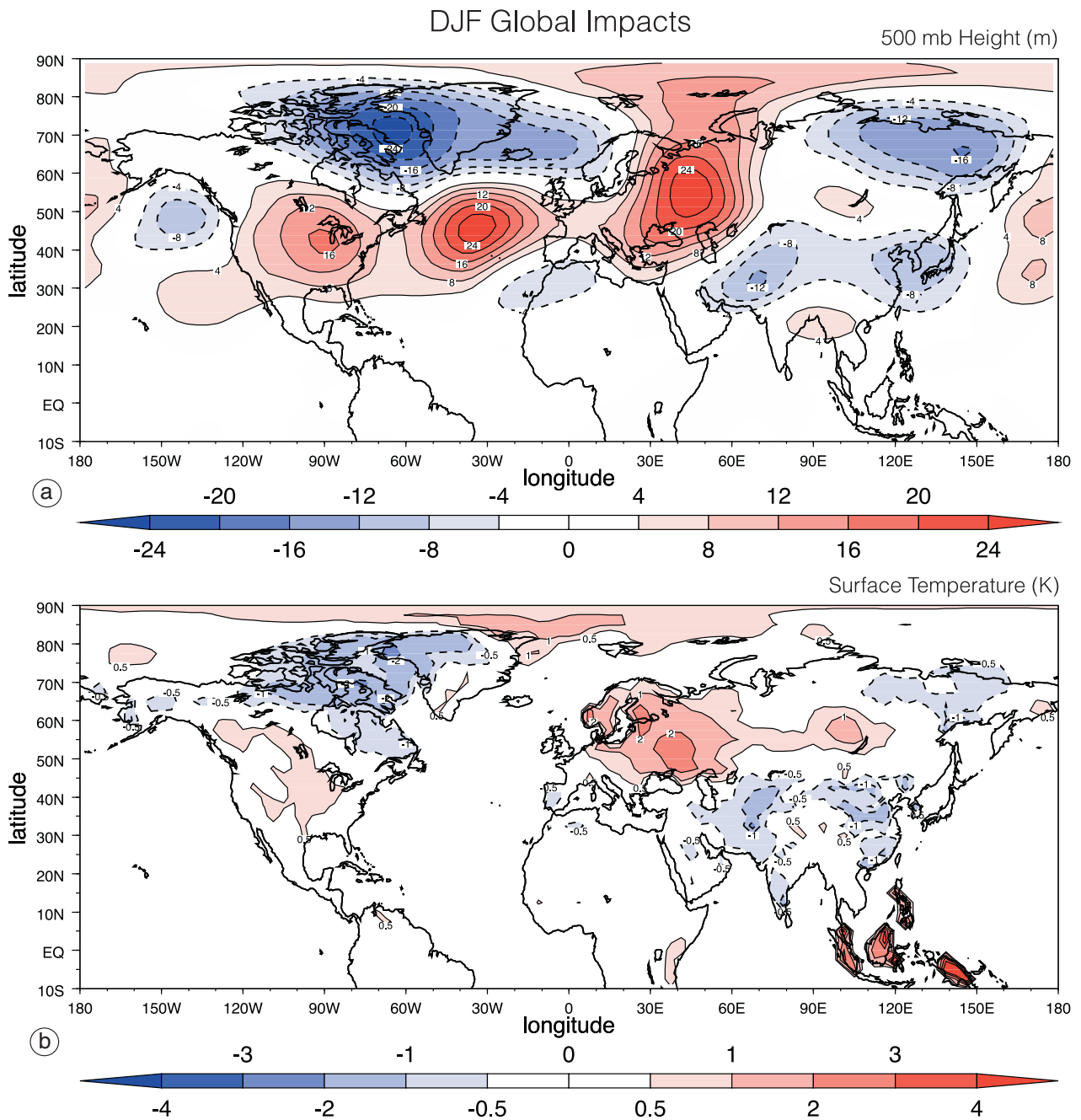


**Fig. 1a,b.** a) Annual mean systematic error in precipitation (mm/day) from HadAM3 based on 17-year (1979-1995) integration with observed SSTs. b) Change in annual mean precipitation from an integration of HadAM3 in which the islands of the Maritime Continent have been replaced with ocean grid points. From Neale and Slingo (2003).

It could be argued that this system of islands is poorly resolved at the coarse climate resolution of the model, but Neale and Slingo (2003) further showed that even with a three-fold increase in horizontal resolution there is no improvement in the dry bias of the model; if anything it seems to get slightly worse (fig. 3a-d). Additionally, the anomalously wet regions in the SPCZ and north and west of the Philippines are worse in the experiments with the highest resolution. The results in fig. 3a-d demonstrate very clearly the

persistence of model errors and reinforce the notion that increasing resolution is not a panacea for model error, with the suggestion that deficiencies in the representation of the physical system are primarily responsible.

The results summarized above clearly show that the Maritime Continent heat source is a key component of the global climate, and that improvements in its simulation may have significant impacts on remote systematic errors. The fact that many models show similar prob-

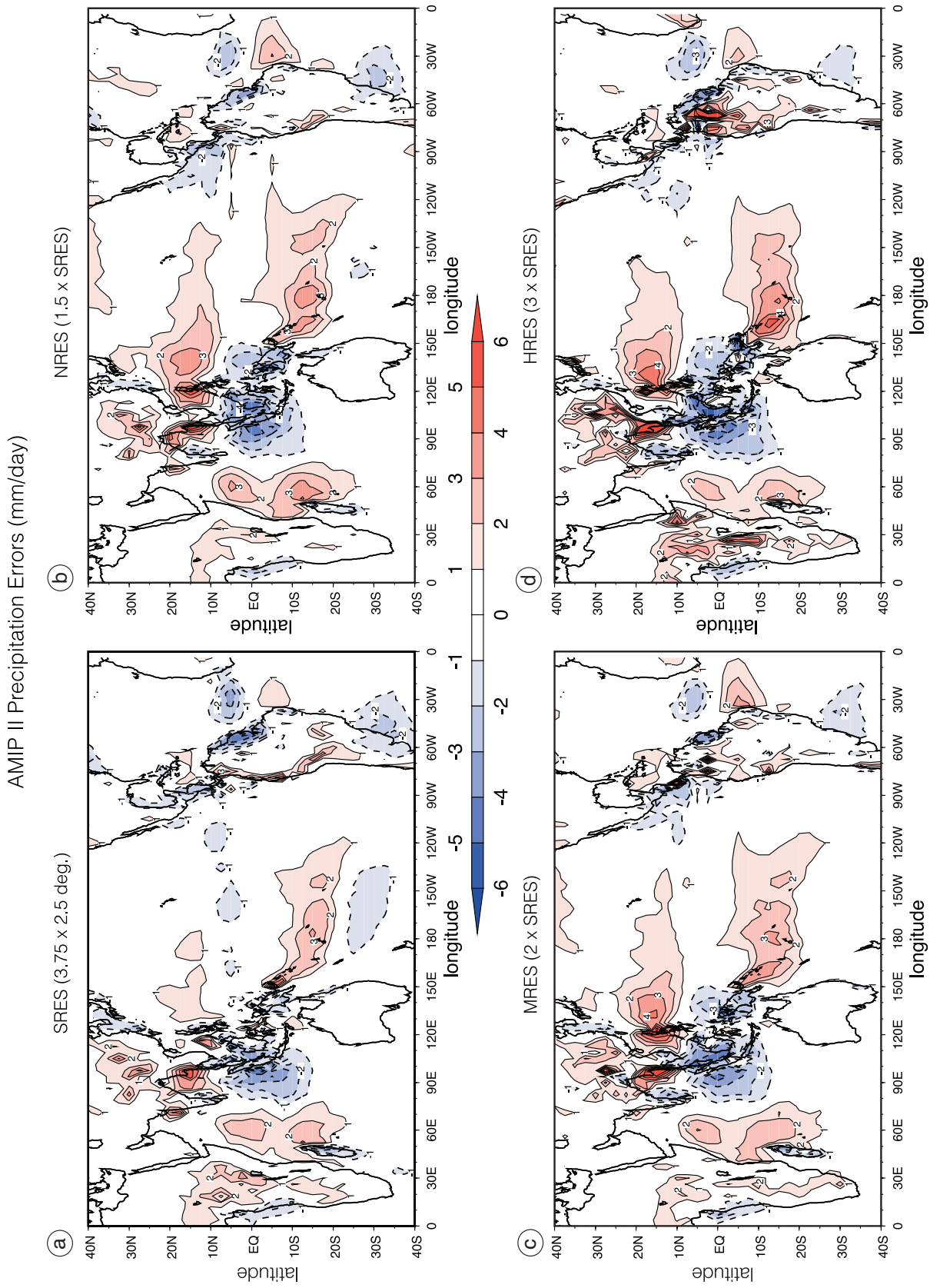


**Fig. 2a,b.** Seasonal mean differences averaged for 1979-1995 between the sensitivity AMIP II experiment with the Maritime Continent land grid-points removed and the control AMIP II experiment: a) DJF Northern Hemisphere 500-hPa geopotential height (m), and b) DJF Northern Hemisphere surface air temperature (K). From Neale and Slingo (2003).

lems over the Maritime Continent suggests that they all lack some key ingredient. Neale and Slingo (2003) hypothesized that the diurnal cycle over the islands and the complex circulation patterns generated by land-sea contrasts may be

crucial for the energy and hydrological cycles of the Maritime Continent and for determining the mean climate. This suggestion was based on new results pertaining to the diurnal cycle, which are described in the following section.



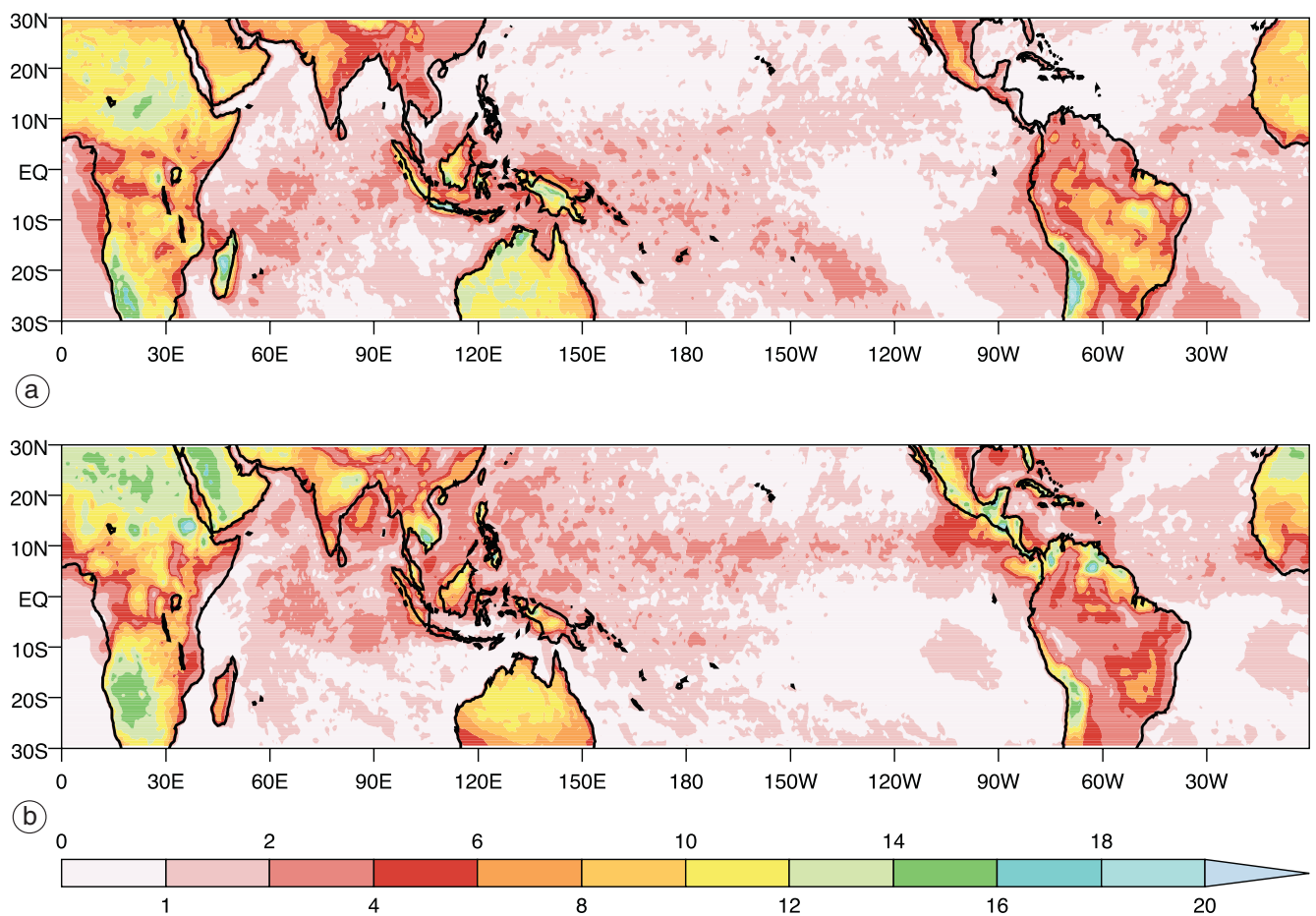


**Fig. 3a-d.** Annual mean precipitation errors from four HadAM3 AMIP II integrations with different horizontal resolutions (mm/day); a) Climate resolution ( $3.75^\circ \times 2.5^\circ$ ); b)  $1.5 \times$  climate resolution ( $2.5^\circ \times 1.67^\circ$ ); c)  $2 \times$  climate resolution ( $1.875^\circ \times 1.25^\circ$ ); d)  $3 \times$  climate resolution ( $1.25^\circ \times 0.83^\circ$ ). From Neale and Slingo (2003).

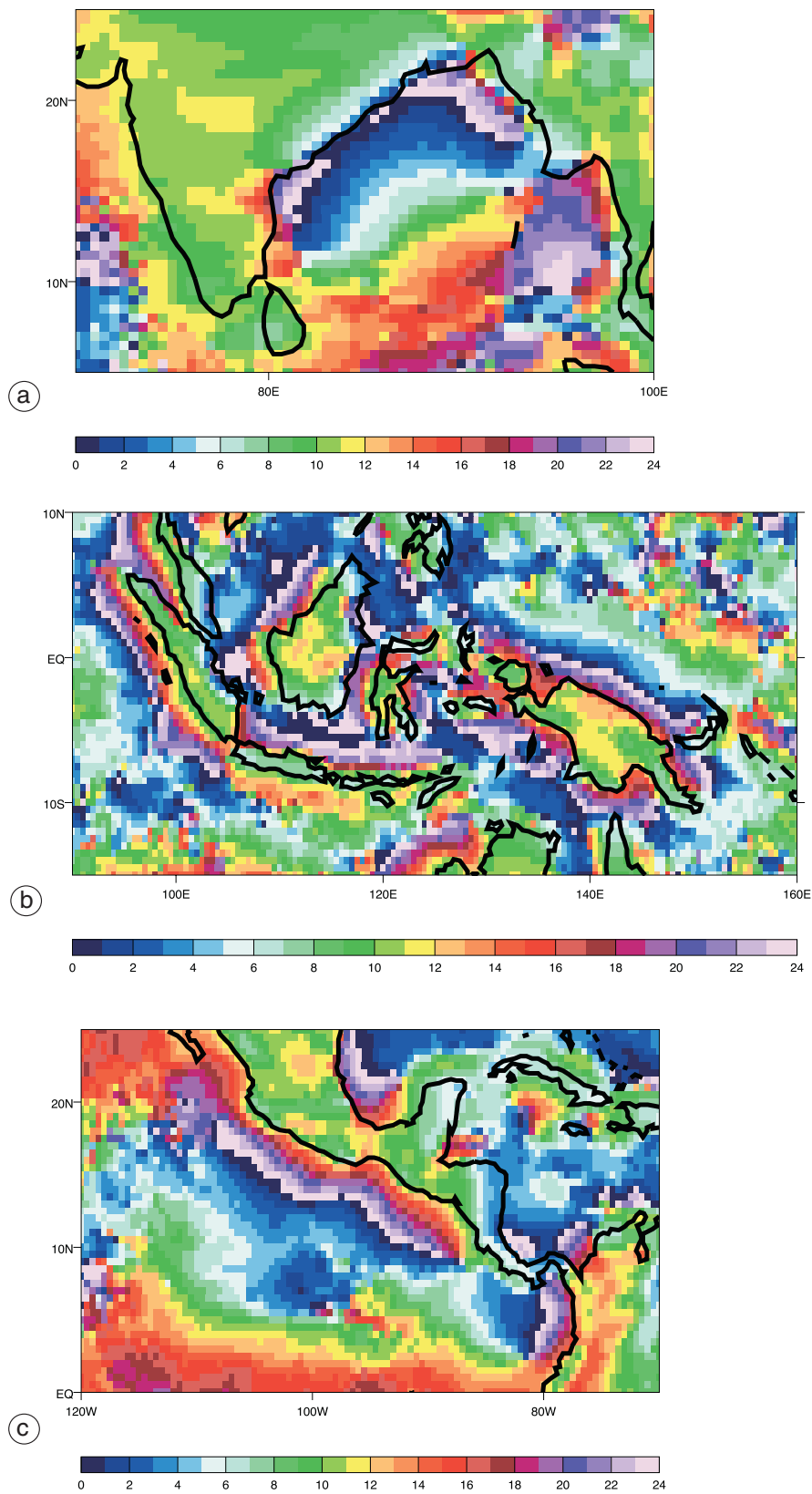
### 3. The diurnal cycle and its role in the climate of the Maritime Continent

As noted earlier, the CLAUS data set provided the basis for a detailed study of the diurnal cycle across the global tropics. The diurnal cycle dominates the sub-seasonal variability over tropical and subtropical continents and systematically modifies the precipitation over the tropical oceans (see Yang and Slingo, 2001 and references therein). In common with previous observational studies, the CLAUS climatology of the diurnal cycle has shown that oceanic deep convection tends to reach its maximum in the early morning. Continental convection generally peaks in the evening, although there are interesting regional variations, indicative of the effects of complex land-sea and mountain-valley breezes, as well as the life cycle of mesoscale convective systems.

A striking result from this analysis of the diurnal cycle in the CLAUS data set has been the extent to which the strong diurnal signal over land is spread out over the adjacent oceans (fig. 4a,b). As noted by Yang and Slingo (2001), this spreading out of the diurnal signal away from tropical coastal regions has a coherent structure suggestive of wave propagation away from the coast. These coherent signals can be seen for several hundred kilometres and in some instances, such as over the Bay of Bengal, can lead to substantial diurnal variations in convection and precipitation. Looking in detail at specific regions, fig. 5a-c shows the phase of the diurnal harmonic, expressed as the local time of maximum brightness temperature (*i.e.* minimum convection). In fig. 5a, lines of constant phase spread out south eastwards across the Bay of Bengal, starting from the north east coast of India.



**Fig. 4a,b.** Seasonal mean amplitude of the diurnal harmonic in brightness temperature (K) for DJF (a) and JJA (b). From Yang and Slingo (2001).



**Fig. 5a-c.** Phase of the diurnal harmonic of brightness temperature over (a) Bay of Bengal in JJA, (b) Maritime Continent in DJF, and (c) Mexican coast in JJA. Phase is given in terms of the local time of the maximum. Based on Yang and Slingo (2001).

The inferred propagation speed is between 15 and 20  $\text{ms}^{-1}$ , in line with those of coherent disturbances that were observed propagating rapidly southwards over the Bay of Bengal during the recent Joint Air-Sea Monsoon Interaction Experiment (JASMINE; Webster *et al.*, 2002). These propagating disturbances generate significant diurnal variations in precipitation over the Bay of Bengal, suggesting that these waves have a fairly deep structure. In fact, the inferred propagation speed is consistent with that expected for a diurnally generated gravity wave whose equivalent depth is 40 m and whose spatial scale is wavenumber 20.

These lines of constant phase can also be seen around the islands of Indonesia, particularly during northern winter (fig. 5b), and suggest a complex system of diurnally varying convection over the Maritime Continent. Here the inferred propagation speed away from the islands is slower than over the Bay of Bengal case, being typically nearer 10  $\text{ms}^{-1}$ . Again the signal is evident for many hundreds of kilometres, for example, north-eastwards of New Guinea. Similarly the lines of constant phase spreading away from the Mexican coast in northern summer (fig. 5c) also suggest a slower propagation speed than seen in fig. 5a for the Bay of Bengal. If the signal is associated with a gravity wave, then the slower speed is possibly indicative of a shallower wave, more typical of a sea/land breeze effect.

Over the complex system of islands which make up the Maritime Continent, these coherent signals in the diurnal cycle provide compelling evidence of important land-sea breeze and gravity wave effects, which may play a crucial role in the heat and moisture budget of this key region for the tropical and global circulation (see discussion in Section 2). The presence of these signals has been confirmed in an analysis of data from the Tropical Oceans-Global Atmosphere Coupled Ocean-Atmosphere Response Experiment (TOGA-COARE) by Liberti *et al.* (2001), who showed that the signal of the diurnal cycle over New Guinea could be detected in the wind and cloud fields up to 600 km from the coast. Again, the average speed of propagation of the features was around 15  $\text{ms}^{-1}$  in agreement with the results of Yang and Slingo (2001).

The results of the studies by Neale and Slingo (2003) and Yang and Slingo (2001) point to the need for a parametrization of the effects of land-sea breezes and, at a more general level, gravity waves for triggering convection and providing sub-gridscale surface wind variability that might drive stronger turbulent fluxes. Specifically, land/sea breezes and gravity waves generated by the diurnal cycle in convection over the islands may be a crucial part of the energy and hydrological budgets of coastal regions and especially around large island complexes. A parametrization of the effects of land/sea breezes is currently being developed, based on the theoretical ideas of Liu and Moncrieff (1996), and will be implemented in the Met Office Unified Model.

Normally gravity waves are hard to observe, but the results of Yang and Slingo (2001), in which the source of the waves has a regular periodicity, have provided important evidence of their existence and interaction with convection. It is possible that horizontally propagating gravity waves, generated by convection, may be widespread and therefore important for organizing convection on larger scales. It is clear from satellite imagery that tropical convection possesses a considerable degree of self-organization, some of which is associated with theoretical equatorial wave structures (Wheeler and Kiladis, 1999). Mapes (1993) has provided a paradigm in which gravity waves or buoyancy bores, generated by convection, could give rise to, as he called it, 'gregarious' convection. The potential importance of gravity waves in providing the upscale energy transfer at high wavenumbers has recently been pointed out by Koshyk and Hamilton (2001), based on a high resolution ( $\text{N}270; 0.33^\circ \times 0.4^\circ$ ) GCM simulation. How the effects of unresolved gravity waves should be included in climate models is unclear, but the use of a stochastic forcing field may be appropriate.

Although the focus of this paper is on scale interactions in time, the above discussion also points out that scale interactions in space may be crucial for capturing the organized nature of tropical convection. Indeed, to achieve the correct scale interactions on diurnal to seasonal time-scales may well require addressing the issues of scale interactions in space also.



#### 4. The Madden Julian Oscillation

The Madden Julian Oscillation (MJO) dominates tropical variability on sub-seasonal timescales and is known to have global influences. Yet a complete understanding of the processes involved in the initiation and maintenance of the MJO and an adequate simulation of it by GCMs has continued to be elusive. The results from AMIP I showed a wide range of skill in simulating the MJO (Slingo *et al.*, 1996), with even the most skillful models being unable to represent the large-scale organization of convection associated with the MJO (Sperber *et al.*, 1997). The situation does not appear to have improved much since AMIP I. The results of a more limited intercomparison by the CLIVAR Asian/Australian Monsoon Panel (Wu *et al.*, 2002), has shown that models are still unable to reproduce the observed concentration of power at the 40-50 day timescale.

The importance of acquiring an understanding of the MJO and of improving our ability to simulate it cannot be over-emphasized. The MJO is known to be intimately related to active/break cycles of the Australian and Asian Monsoons and can affect weather over the Western U.S. and possibly elsewhere. Recent research by Waliser *et al.* (2003) has shown that the MJO offers potential to provide extended predictability up to 15-20 days in the tropics, which, if realizable, would have enormous economic benefits, particularly for crop management and health. For the coupled ocean-atmosphere system, associated westerly wind events generate ocean Kelvin waves, which may significantly modify the evolution and amplitude of El Niño, as was the case in 1997 (*e.g.*, McPhaden and Yu, 1999). Because of the influence of the MJO on equatorial ocean dynamics, the large interannual variability in the activity of the MJO has implications for the predictability of the coupled ocean-atmosphere system (Slingo *et al.*, 1999).

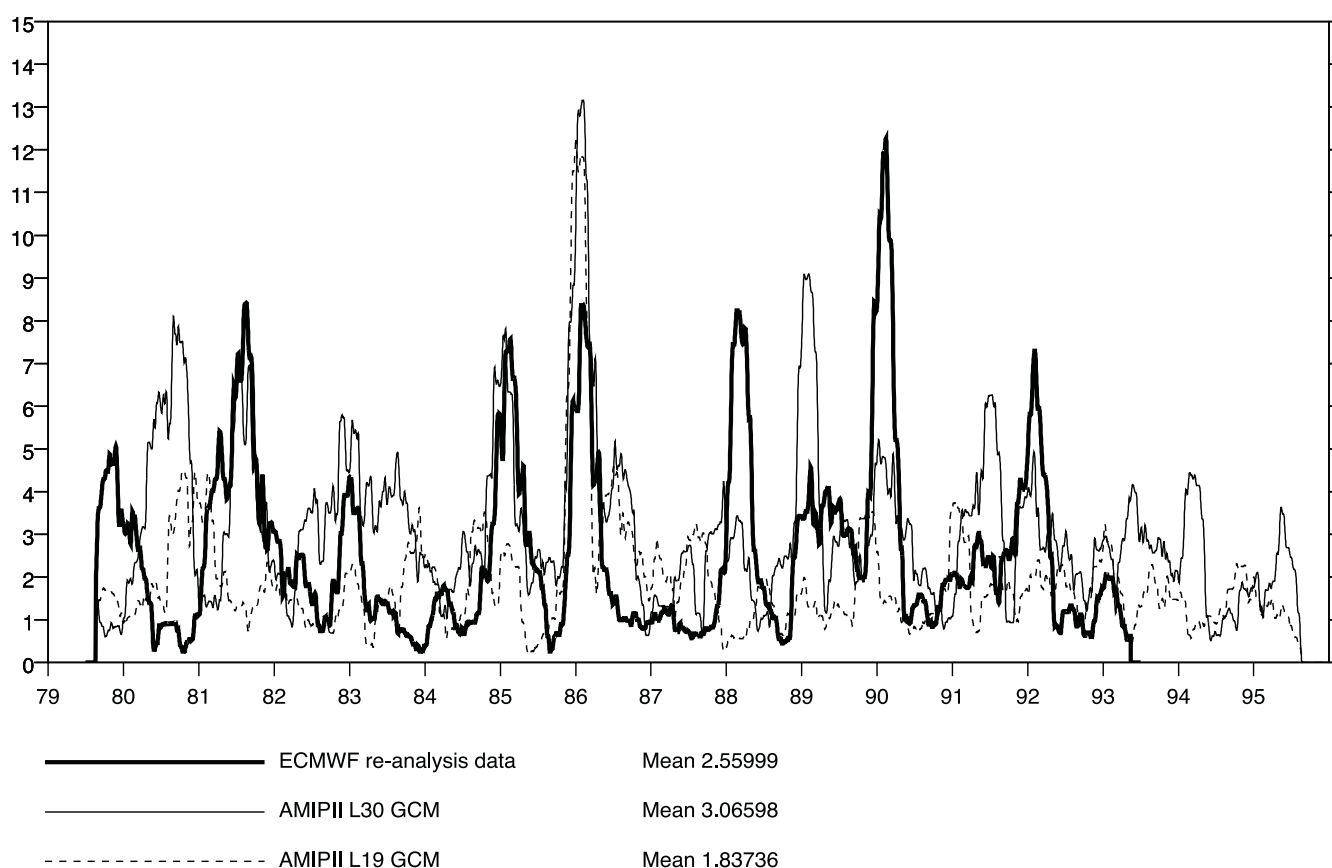
Recent research has pointed to possible avenues that might lead to improvements in the simulation of the MJO. Firstly, Inness *et al.* (2001) have shown that the simulation of the MJO is significantly improved in an atmospheric version of the UM when the vertical resolution is increased. Secondly, there is good evidence

that the MJO is, at least to some extent, a coupled ocean-atmosphere mode. Several observationally based studies (*e.g.*, Woolnough *et al.*, 2000) have shown that the atmosphere appears to force the ocean in a systematic way during the passage of the MJO. In turn, an idealized modeling study by Woolnough *et al.* (2001) has demonstrated that these intraseasonal SST anomalies can force the organisation of tropical convection in a manner that favours longer timescales (~ 60 days), typical of the MJO.

##### 4.1. Vertical resolution, tri-modal convection and the Madden Julian Oscillation

Experiments using the UM with two different vertical resolutions (19 and 30 levels) have shown significant differences in the amount of variability in the tropical upper tropospheric zonal wind component associated with the MJO (fig. 6; Inness *et al.* 2001). Most of the extra levels were placed in the middle and upper troposphere, decreasing the layer thickness in mid-troposphere from 100 hPa to 50 hPa, and giving a much better representation of the temperature and humidity structure around the freezing level. The results suggested a change in the temporal organization of convection which was investigated further using an aqua-planet version of the UM. The advantages of using an aqua-planet are that the homogeneity of the set-up allows us to obtain a large sample of convective events over warm SSTs, and the removal of the land areas excludes circulations forced by land-sea contrasts. This means that convective events in different geographical locations are subject to the same large-scale forcing, giving a cleaner comparison.

Many conceptual models of tropical convection are based on a bimodal cloud distribution, emphasizing shallow «trade-wind» or boundary layer cumuli and deep cumulonimbi. However, TOGA COARE results have shown the dominance of *cumulus congestus* clouds, and point to a tri-modal cloud distribution in which the freezing level inversion is the key (Johnson *et al.*, 1999). The results from the aqua-planet experiments, described in detail in Inness *et al.* (2001), show that when the vertical resolution is in-



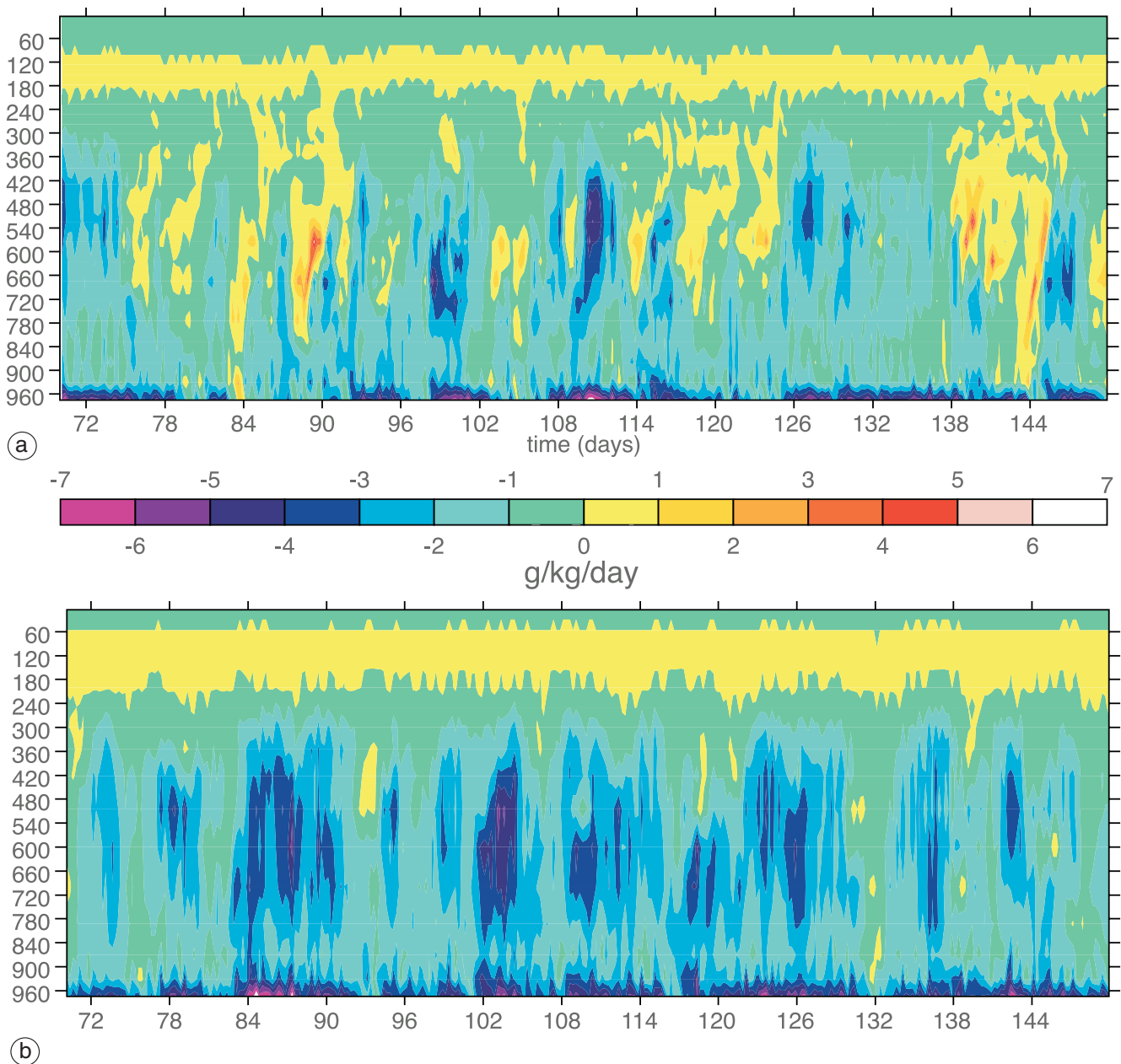
**Fig. 6.** Time-series of an index of MJO activity based on the 20-100 day filtered variance of 200 hPa zonal wind in the Tropics. Bold line - ECMWF re-analysis data; thin solid line - L30 GCM AMIP II integration; dotted line - L19 GCM AMIP II integration. From Inness *et al.* (2001).

creased in the UM, the spectrum of tropical cloud types changes from a bimodal distribution to a tri-modal distribution with a third peak in the mid-troposphere, near the melting level. Associated with periods when these mid-level *congestus* clouds are dominant, the detrainment from these clouds significantly moistens the mid-troposphere (fig. 7a,b). In comparison, the 19-level version of the model shows no evidence of a tri-modal distribution in convection and no such moistening events.

Observational studies have shown that, during the suppressed phase of the MJO, tropical convection is dominated by clouds that terminate around the stable layer at the 0°C level (Johnson *et al.*, 1999), and that these clouds provide a source of moisture to the mid-troposphere (Lin and Johnson, 1996). Inness *et al.* (2001) argued that the development of a stable layer around the tropical freezing level, which is frequently ob-

served over the tropical oceans, acts to reinforce the transition from the enhanced convective phase to the suppressed phase of the MJO. Subsequently, the moistening of the mid-troposphere during the suppressed phase acts to reinforce the transition back to the active phase. This is consistent with the ‘recharge-discharge’ theory for the MJO proposed by Bladé and Hartmann (1993) in which the MJO timescale may be set by the time it takes for the moist static energy to build up following the decay of the previous convective event. It may be that the recharging of the moist static energy is achieved in part by the injection of moisture into the mid-troposphere by the *cumulus congestus* clouds that dominate during the suppressed phase of the MJO.

The appearance of these *congestus* clouds has been postulated as the reason for the improvement in the simulation of the MJO in the 30-level version of the UM. This is shown to be partly



**Fig. 7a,b.** Time-height cross-sections of the increment to specific humidity due to the convective parametrization ( $\text{g/kg/day}$ ) for a 90-day period from the aqua-planet integrations, averaged over a  $3 \times 3$  grid-point box centred on the equator. a) L30 aqua-planet; b) L19 aqua-planet. From Inness *et al.* (2001).

due to improved resolution of the freezing level and of the convective processes occurring at this level. However, the results also suggest that convection and cloud microphysics schemes must be able to represent *cumulus congestus* clouds which, being neither shallow nor deep *cumulus* as well as often weakly precipitating, tend not to be explicitly represented in current schemes.

The results of Inness *et al.* (2001) have emphasized the importance of vertical resolution, in line with the recent study of Tompkins and Emanuel (2000), as well as the need to properly represent the tri-modal structure of tropical convection. The importance of the *cumulus congestus* stage of tropical convection is being stressed here as a potentially important ingredient for the MJO. This means that vertical resolution

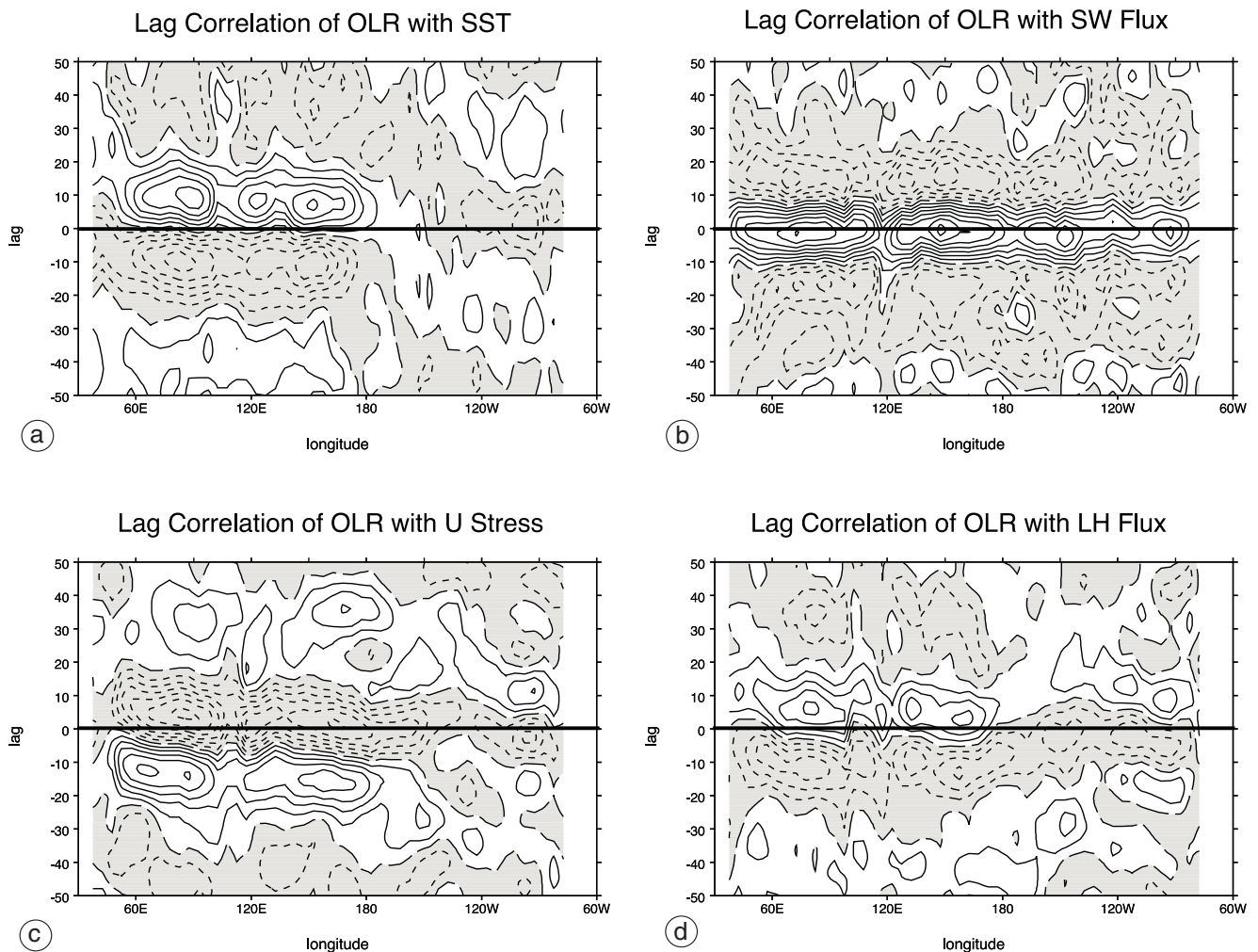
in the free troposphere must be adequate to resolve the formation of the freezing level inversion and the cooling associated with melting precipitation.

#### 4.2. Coupling with the upper ocean: bringing together the diurnal cycle and the MJO

Following TOGA-COARE, it has become increasingly apparent that coupling between the ocean and atmosphere may be important for a wide range of timescales, not only those asso-

ciated with seasonal to interannual variations. High frequency observations of the variations in SST, taken by the WHOI IMET (Woods Hole Oceanographic Institution Improved Meteorological) buoy during TOGA-COARE (Weller and Anderson, 1996), have shown pronounced diurnal variations in skin temperature in excess of 1 K. Slower variations on intraseasonal timescales, related to the Madden-Julian Oscillation (MJO), are also evident.

A particularly noteworthy aspect of these buoy observations is the fact that the diurnal



**Fig. 8a-d.** Lag correlations between observed OLR (convection) and surface fields: a) Sea Surface Temperature (SST); b) shortwave radiation; c) zonal wind stress, and d) latent heat flux. Negative lags indicate that the convection lags the surface field, positive lags indicates that the convection leads the surface fields. The sign convention is such that positive correlations indicate that enhanced convection (a negative OLR anomaly) is correlated with a negative SST anomaly, reduced shortwave radiation at the surface, enhanced evaporation or an easterly wind stress anomaly. From Woolnough *et al.* (2000).



variations in SST only occur during suppressed phases of the MJO, when the winds are light and the net heat flux into the ocean is large. Furthermore, Johnson *et al.* (1999) showed that *cumulus congestus* clouds are most prevalent during light wind conditions in the presence of a strong diurnal cycle in SST. These clouds occur most frequently in the late afternoon, with a behaviour that resembles more closely the diurnal cycle in land convection, suggesting that they may be triggered by the diurnal cycle in SST. This is a strong indication that coupling with the upper ocean may be important even on diurnal timescales. Although this hypothesis has yet to be tested in fully coupled models, it is worth noting here that, although Inness *et al.* (2001) were able to show that increasing the vertical resolution of the model improved the subseasonal convective organisation, the observed trimodal distribution in convection was only just starting to be captured, suggesting that these diurnal variations in SST may be important.

Recent research has attempted to assess the importance of the intraseasonal SST variations seen in TOGA-COARE for determining the transient characteristics and spatial organization of tropical convection associated with the MJO. Woolnough *et al.* (2000) showed that, for the Indian Ocean and West Pacific, a coherent relationship exists between convection, surface fluxes and SST in which the SSTs are warmer than normal about 10 days prior to the maximum in convective activity (fig. 8a-d). This warming is associated with increased solar radiation, reduced surface evaporation and light winds. Following the convective maximum, the SSTs cool due to reduced solar radiation and enhanced evaporation associated with stronger winds. A key requirement for the observed phase relationship between the latent heat flux, winds and convection is the presence of a westerly basic state.

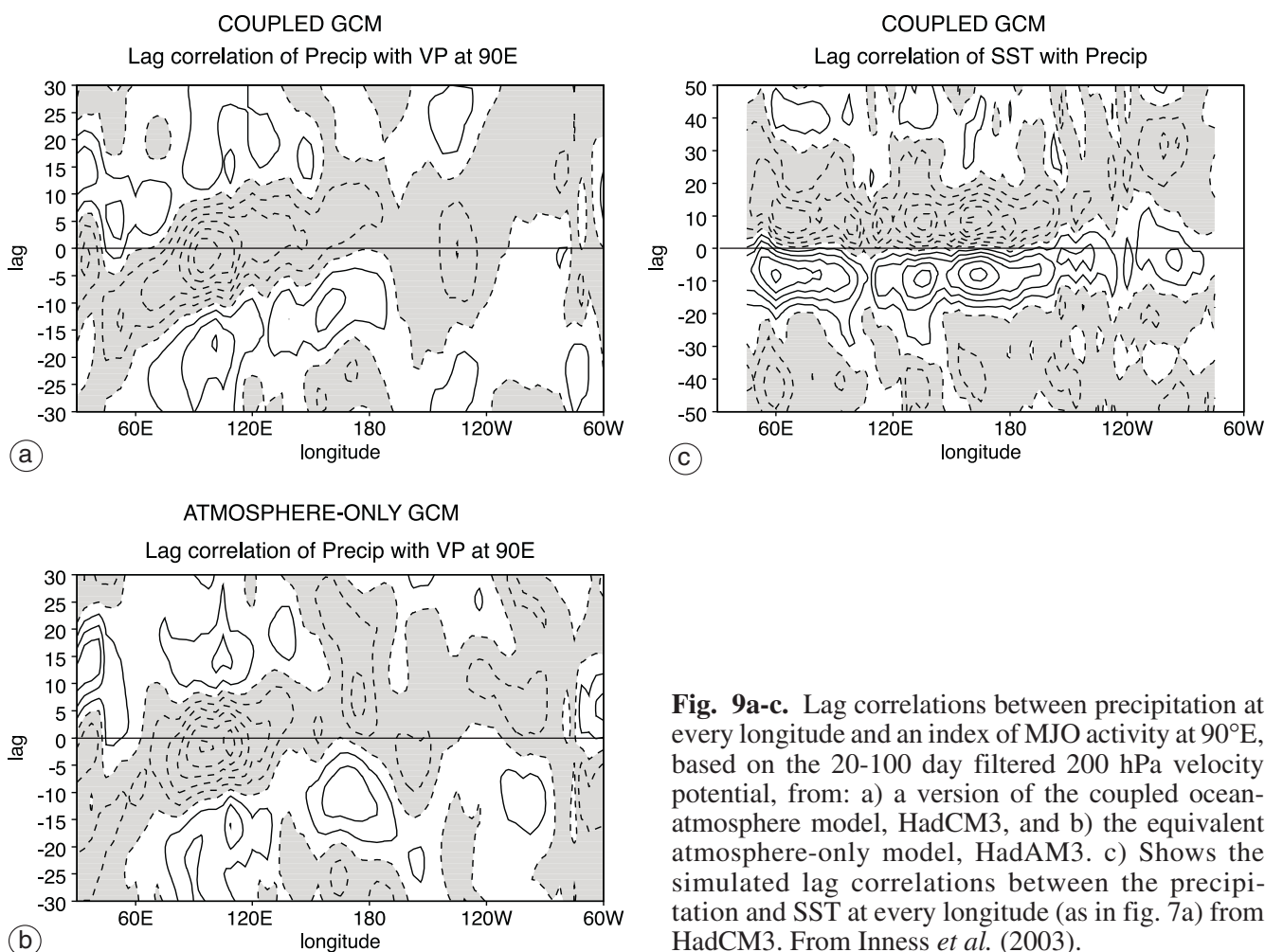
In a related study, Woolnough *et al.* (2001) used the observed SST perturbations to form the basis of a series of experiments with the aquaplanet version of the UM to investigate, firstly, the organisation of tropical convection by these intraseasonal anomalies, and, secondly, how this organisation depends on the temporal behaviour of these SST anomalies. Their results showed that intraseasonal SST anomalies could potentially

organise convection in a manner that favours the longer timescales ( $\sim 60$  days), typical of the observed MJO, and which produces a phase relationship between the convection and SST, consistent with the observed structure over the Indian and West Pacific Oceans.

There is convincing evidence, therefore, that the MJO may require coupling with the ocean in order to simulate it correctly. Preliminary studies with coupled models appear to support this conclusion (*e.g.*, Waliser *et al.*, 1999). Recent experiments with the coupled version of the UM (HadCM3) have shown that the organization and propagation characteristics of the MJO are improved in comparison with the results from the atmosphere-only version, HadAM3 (fig. 9a-c; Inness *et al.*, 2003; Inness and Slingo, 2003). Whereas the atmosphere-only model has a predominantly standing oscillation in the convection, the coupled model produces a more realistic eastward propagating signal. As fig. 9a-c shows, this is associated with coherent variations in SST; these show a similar phase relationship with convection as in observations (fig. 8a-d), with warmer SSTs preceding the maximum in convection by between 5 and 10 days.

Whilst coupled models are capable of producing the correct relationship between convection and SST on intraseasonal timescales, supporting the notion that the MJO is at least in part a coupled phenomenon, these models still underestimate the activity of the MJO (Inness *et al.*, 2003; Inness and Slingo, 2003). Although the results from HadCM3 have shown that the correct phase relationship between convection and SST can be simulated, the magnitude of the SST perturbations is smaller than observed. This is despite changes in the surface fluxes that are similar to the observed. This suggests that the representation of the upper layers of the ocean in HadCM3 may not be designed to respond realistically to subseasonal variations in winds and fluxes. Most coupled climate models have a relatively coarse vertical resolution in the upper ocean, typically of the order of 10 m, which is therefore not sufficiently high to resolve the detailed structure of the observed mixed layer.

Lukas and Lindstrom (1991), for example, have emphasized the importance of salinity



**Fig. 9a-c.** Lag correlations between precipitation at every longitude and an index of MJO activity at 90°E, based on the 20-100 day filtered 200 hPa velocity potential, from: a) a version of the coupled ocean-atmosphere model, HadCM3, and b) the equivalent atmosphere-only model, HadAM3. c) Shows the simulated lag correlations between the precipitation and SST at every longitude (as in fig. 7a) from HadCM3. From Inness *et al.* (2003).

gradients within the mixed layer for modifying the coupling between the ocean and atmosphere. The large freshwater flux during the active phase of the MJO, for example, can set up a salt stratified barrier layer so that a shallow mixed layer forms which can respond rapidly to flux variations, such as the diurnal cycle in solar radiation. The TOGA COARE observations suggest that the mixed layer depth is indeed highly variable, and that the barrier layer is often as thin as a few metres during light wind conditions (*e.g.*, Anderson *et al.*, 1996; Inall *et al.*, 1998 and Feng *et al.*, 2000). The presence of this barrier layer can potentially provide much stronger local coupling in the warm pool region than is currently found in coupled models which do not resolve the detailed structure of the warm pool upper ocean. This suggests that coupled models may need a more detailed representation of the mixed layer if the correct coupling between

the ocean and atmosphere on sub-seasonal timescales is to be achieved.

This section has emphasized the potential role of an interactive upper ocean in determining tropical variability on diurnal to intraseasonal timescales, and in particular for simulating the MJO. It is suggested that the ocean plays an integral part in the scale interactions in the tropics on diurnal to intraseasonal timescales. The basic paradigm is as follows. The diurnal cycle in SST leads to a triggering of convection in association with the enhanced skin temperatures. In turn these *cumulus congestus* clouds moisten the free troposphere and hence precondition the atmosphere for deep convection. This preconditioning may set the timescale for the next active phase of the MJO and thus influence the intraseasonal organization of convection. Furthermore, the rectification of the diurnal SST variations to longer timescales may be a key factor in setting

up the intraseasonal variations in the bulk SST. Scale interactions lie at the heart of this paradigm, with the suggestion that the diurnal variations during the quiescent phase of the MJO may be crucial for setting the timescale of the MJO. If this paradigm is correct, then models will need to consider a complete upper ocean/atmosphere system in which the structure of the upper ocean is adequately resolved.

## 5. Concluding remarks

This review paper has used examples of current research into systematic errors in climate models to demonstrate the importance of scale interactions on diurnal, intraseasonal and seasonal timescales for the mean and variability of the tropical climate system. It has enabled some conclusions to be drawn about possible processes that may need to be represented, and some recommendations to be made regarding model improvements. It has been shown that the Maritime Continent heat source is a major driver of the global circulation but yet is poorly represented in GCMs. This complex system of islands, with its pronounced diurnal cycle in convection, gives rise to extensive sea/land breeze circulations that may critically influence the energy budget and hydrological cycle and hence influence the mean climate of that region. Indeed, Neale and Slingo (2003) showed that even minor changes to the diurnal cycle projected significantly on to the seasonal mean climate emphasizing the importance of scale interactions on diurnal to seasonal timescales.

Results from an atmospheric model with varying vertical resolution have demonstrated that moistening of the free troposphere by *cumulus congestus* clouds, which form during the suppressed phase of the MJO, may be crucial for convective preconditioning in readiness for the next active phase. It has been shown that this dominant cloud type is not represented in models, which generally fail to capture the observed trimodal distribution of convection. The importance of having adequate vertical resolution to represent the freezing level inversion has been emphasized.

Observations have shown that the diurnal cycle in SST is large during suppressed or light

wind conditions in the tropics and may be a trigger for *cumulus congestus* clouds. SSTs also vary coherently with the MJO in such a manner as to suggest that they are an important component of the eastward propagation and timescale of the MJO. Both the diurnal and intraseasonal variations in SST involve detailed changes in the salinity and temperature structure of the mixed layer that cannot be adequately represented in current coupled models, with the suggestion that more detailed modeling of mixed layer processes in coupled models may improve the simulation of the MJO. The diurnal to sub-seasonal variations in SST and their potential importance for organized tropical convection also indicate that the use of atmosphere-only models to study atmospheric variability may be misleading. To make progress in improving atmospheric simulations and predictions, even on daily to weekly timescales, it may be desirable to develop an atmosphere/upper ocean modeling system, which would enable these potentially important couplings to operate.

At a broader level, it could be argued that feedbacks between the ocean and atmosphere on subseasonal timescales may be important for the regulation of warm pool SSTs. There has been considerable discussion of why SST rarely exceeds 30°C and why the Western Pacific and Indian Ocean warm pool has a relatively uniform SST between 28°C and 30°C. The thermostat hypothesis of Ramanathan and Collins (1991) was followed by extensive debates on the role of large-scale atmospheric dynamics, evaporation and ocean dynamics. However, as noted by Webster *et al.* (1996), all these studies were conducted using monthly mean data and therefore excluded the potential influence of coupled processes on diurnal to intraseasonal timescales. A better understanding of the adjustment timescales for the atmosphere and upper-ocean, which lie at the heart of the regulation of warm pool SSTs, probably requires a fuller appreciation of the scale interactions between diurnal, intraseasonal and seasonal timescales in the fully coupled atmosphere-ocean system. We now have substantial evidence from observational programmes, such as TOGA-COARE, that variability in the tropics on different space and time scales is intimately linked,

and that the fully interactive coupling between the atmosphere and the ocean at all scales may be important for determining the mean climate and its low frequency variability.

### Acknowledgements

J. M. Slingo acknowledges the support of the NERC U.K. Universities' Global Atmospheric Modelling Programme (UGAMP). P.M. Inness was supported through the EC Project on interannual and decadal climate variability scale interactions experiments (SINTEX: ENV4-CT98-0714). R.B. Neale acknowledges the support of the Met Office through grant Met1b/2601. S.J. Woolnough and G.-Y. Yang acknowledge the support of NERC through grants GR3/10798 and GR3/12541.

### REFERENCES

- ANDERSON, S.P., R.A. WELLER and R.B. LUKAS (1996): Surface buoyancy forcing and the mixed layer of the Western Pacific warm pool: observations and 1D model results, *J. Climate*, **9**, 3056-3085.
- BLADÉ, I. and D.L. HARTMANN (1993): Tropical intraseasonal oscillations in a simple nonlinear model, *J. Atmos. Sci.*, **50**, 2922-2939.
- FENG, M., R. LUKAS, P. HACKER, R.A. WELLER and S.P. ANDERSON (2000): Upper-ocean heat and salt balances in the western equatorial Pacific in response to the intraseasonal oscillation during TOGA COARE, *J. Climate*, **13**, 2409-2427.
- INALL, M.E., K.J. RICHARDS and G. ELDIN (1998): the changing structure of the upper ocean in the western equatorial Pacific during TOGA COARE, *J. Geophys. Res.*, **103**, 21385-21400.
- INNESS, P.M. and J.M. SLINGO (2003): Simulation of the MJO in a coupled GCM. I: comparison with observations and an atmosphere-only GCM, *J. Climate*, **16**, 345-364.
- INNESS, P.M., J.M. SLINGO, S.J. WOOLNOUGH, R.B. NEALE and V.D. POPE (2001): Organization of tropical convection in a GCM with varying vertical resolution: implications for the simulation of the Madden-Julian Oscillation, *Climate Dyn.*, **17**, 777-793.
- INNESS, P.M., J.M. SLINGO, E. GUILYARDI and J. COLE (2003): Simulation of the MJO in a coupled GCM. II: the role of the basic state, *J. Climate*, **16**, 365-382.
- JOHNSON, R.H., T.M. RICKENBACH, S.A. RUTLEDGE, P.E. CIESIELSKI and W.H. SCHUBERT (1999): Trimodal characteristics of tropical convection, *J. Climate*, **12**, 2397-2418.
- KOSHYK, J.N. and K. HAMILTON (2001): The horizontal kinetic energy spectrum, and the spectral budget simulated by a high-resolution Troposphere-Stratosphere-Mesosphere GCM, *J. Atmos. Sci.*, **58**, 329-348.
- LIBERTI, G.L., F. CHÉRUUY and M. DESBOIS (2001): Land effect on the diurnal cycle of clouds over the TOGA COARE area, as observed from GMS IR Data, *Mon. Weather Rev.*, **129**, 1500-1517.
- LIN, X. and R.H. JOHNSON (1996): Heating, moistening and rainfall over the western Pacific warm pool during TOGA COARE, *J. Atmos. Sci.*, **53**, 3367-3383.
- LIU, C. and M.W. MONCRIEFF (1996): A numerical study of the effects of ambient flow and shear on density currents, *Mon. Weather Rev.*, **124**, 2282-2303.
- LUKAS, R. and E. LINDSTROM (1991): The mixed layer of the western equatorial Pacific Ocean, *J. Geophys. Res.*, **96**, 3343-3357.
- MAPES, B.E. (1993): Gregarious tropical convection, *J. Atmos. Sci.*, **50**, 2026-2037.
- MCPHADEN, M.J. and X. YU (1999): Equatorial waves and the 1997-1998 El Niño, *Geophys. Res. Letters*, **26**, 2961-2964.
- NEALE, R.B. and J.M. SLINGO (2003): Understanding the climate of the Maritime Continent and its influence on the global circulation, *J. Climate*, **16**, 834-848.
- POPE, V.D., M.L. GALLANI, P.R. ROWNTREE and R.A. STRATTON (1999): The impact of new physical parametrizations in the Hadley Centre Climate Model-HadAM3, *Climate Dyn.*, **16**, 123-146.
- RAMANATHAN, V. and W. COLLINS (1991): Thermodynamic regulation of ocean warming by cirrus clouds deduced from observations of the 1987 El Niño, *Nature*, **351**, 27-32.
- SALBY, M.L., H.H. HENDON, K. WOODBERRY and K. TANAKA (1991): Analysis of global cloud imagery from multiple satellites, *Bull. Am. Meteorol. Soc.*, **72**, 467-480.
- SLINGO, J.M., K.R. SPERBER and 22 others (1996): Intraseasonal oscillations in 15 atmospheric general circulation models: results from an AMIP diagnostic subproject, *Climate Dyn.*, **12**, 325-357.
- SLINGO, J.M., D.P. ROWELL, K.R. SPERBER and F. NORTLEY (1999): On the predictability of the interannual behaviour of the Madden-Julian Oscillation and its relationship with El Niño, *Q. J. R. Meteorol. Soc.*, **125**, 583-609.
- SPERBER, K.R., J.M. SLINGO, P.M. INNESS and W.K-M. LAU (1997): On the maintenance and initiation of the intraseasonal oscillation in the NCEP/NCAR reanalysis and the GLA and UKMO AMIP simulations, *Climate Dyn.*, **13**, 769-795.
- TOMPKINS, A.M. and K.A. EMANUEL (2000): The vertical resolution sensitivity of simulated equilibrium tropical temperature and water vapour profiles, *Q. J. R. Meteorol. Soc.*, **126**, 1219-1238.
- WALISER, D.E., K.M. LAU and J-H. KIM (1999): The influence of coupled SSTs on the Madden-Julian Oscillation: A model perturbation experiment, *J. Atmos. Sci.*, **56**, 333-358.
- WALISER, D.E., K.M. LAU, W. STERN and C. JONES (2003): Potential predictability of the Madden-Julian Oscillation, *Bull. Amer. Meteorol. Soc.*, **84**, 33-50.
- WEBSTER, P.J., C.A. CLAYSON and J.A. CURRY (1996):



- Clouds, radiation and the diurnal cycle of sea surface temperature in the tropical Western Pacific Ocean, *J. Climate*, **9**, 1712-1730.
- WEBSTER, P.J., E.F. BRADLEY, C.E. FAIRALL, J.S. GODFREY, P. HACKER, R.A. HOUZE JR., R. LUKAS, Y. SERRA, J.M. HUMMAN, D.M. LAWRENCE, C.A. RUSSELL, M.N. RYAN, K. SAHAMI and P. ZUIDEMA (2002): The JASMINE pilot study, *Bull. Amer. Meteorol. Soc.*, **83** (11), 1603-1630.
- WELLER, R.A. and S.P. ANDERSON (1996): Surface meteorology and air-sea fluxes in the western equatorial Pacific warm pool during the TOGA Coupled Ocean-Atmosphere Response Experiment, *J. Climate*, **9**, 1959-1990.
- WHEELER, M. and G.N. KILADIS (1999): Convectively coupled equatorial waves: analysis of clouds and temperature in the wavenumber-frequency domain, *J. Atmos. Sci.*, **56**, 374-399.
- WOOLNOUGH, S.J., J.M. SLINGO and B.J. HOSKINS (2000): The relationship between convection and sea surface temperature on intraseasonal timescales, *J. Climate*, **13**, 2086-2104.
- WOOLNOUGH, S.J., J.M. SLINGO and B.J. HOSKINS (2001): The organisation of tropical convection by intraseasonal sea surface temperature anomalies, *Q. J. R. Meteorol. Soc.*, **127**, 887-907.
- WU, M-L., S. SCHUBERT, I-S. KANG and D. WALISER (2002): Forced and free intraseasonal variability over the South Asian Monsoon region simulated by 10 AGCMs, *J. Climate*, **15**, 2862-2880.
- XIE, P and P. ARKIN (1996): Analyses of global monthly precipitation using gauge observations, satellite estimates and numerical model predictions, *J. Climate*, **9**, 840-858.
- YANG, G-Y. and J. M. SLINGO (2001): The diurnal cycle in the tropics, *Mon. Weath. Rev.*, **129**, 784-801.