Digitized by Google

Original from
UNIVERSITY OF MICHIGAN

THE UNIVERSITY OF MICHIGAN
LIBRARIES

Digitized by Google
Original from
UNIVERSITY OF MICHIGAN

DAMASCUS IN THE SIXTEENTH CENTURY

British Museum

Digitized by Google

Original from
UNIVERSITY OF MICHIGAN

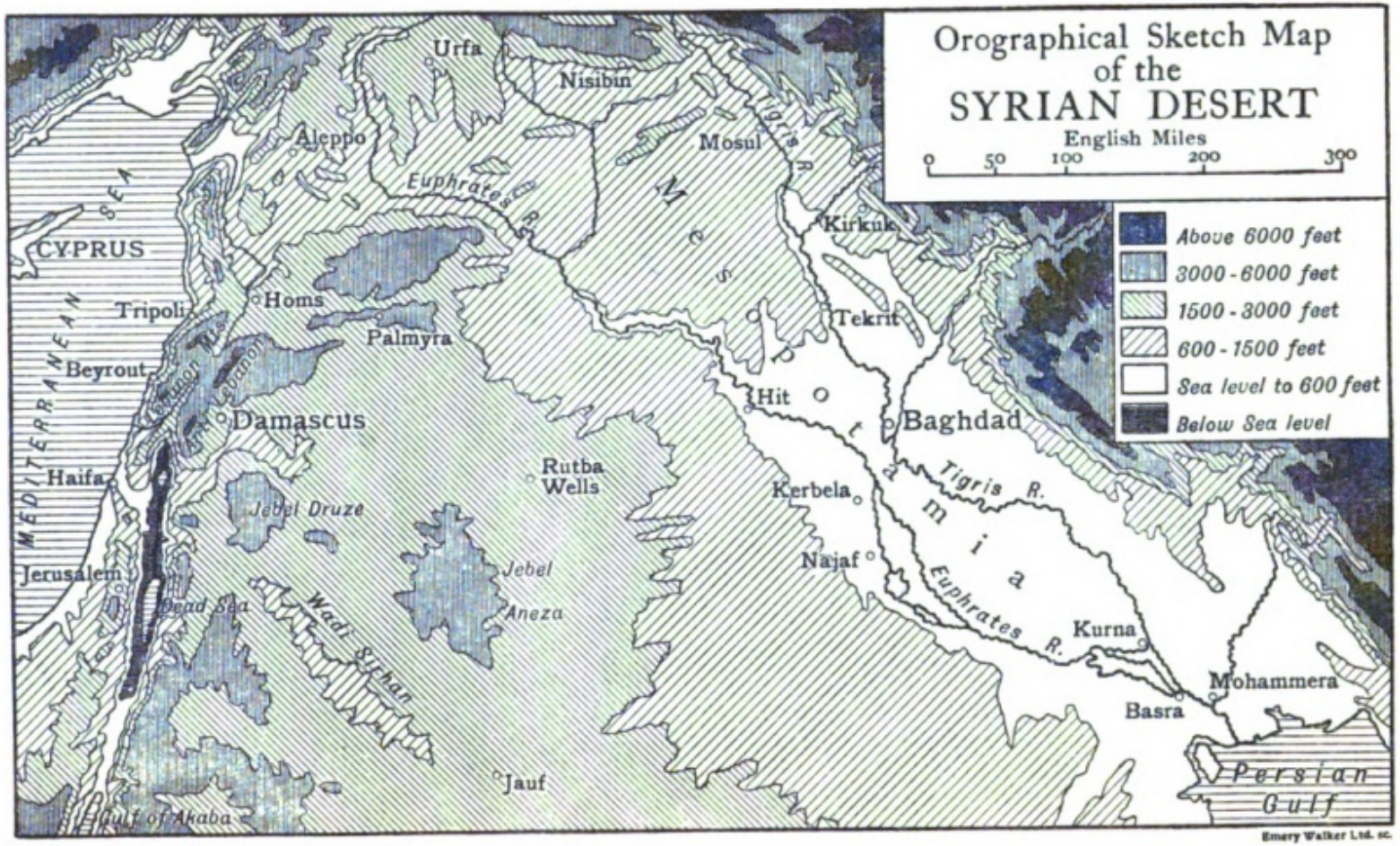

Digitized by Google
Original from UNIVERSITY OF MICHIGAN

ROMAN RUINS AT JERASH

Photograph by the author

Digitized by Google

Original from UNIVERSITY OF MICHIGAN

BYZANTINE RUINS AT RESAFA

Photograph by the author

Digitized by Google

Original from UNIVERSITY OF MICHIGAN



AZRAK. THE FORT



AZRAK. THE CASTLE

R.A.F. official photographs: Crown copyright reserved

Digitized by Google

Original from
UNIVERSITY OF MICHIGAN

HIT

R.A.F. official photograph: Crown copyright reserved

Digitized by Google

Original from
UNIVERSITY OF MICHIGAN



THE ANCIENT FORTIFICATIONS AT DURA-EUROPOS

On the river bank is the citadel and opposite, on the left, the main gate

Photograph by Antoine Poidebard

Digitized by Google

Original from UNIVERSITY OF MICHIGAN

PALMYRA AND THE PASS TOWARDS DAMASCUS

Photograph by Antoine Poidebard

Digitized by Google

Original from
UNIVERSITY OF MICHIGAN



ANNA IN 1836

From F. R. Chesney: *Narrative of the Euphrates Expedition, 1835–7*

Digitized by Google

Original from
UNIVERSITY OF MICHIGAN

ALEPPO, THE SARACEN CITADEL

Photograph by the author

Digitized by Google

Original from
UNIVERSITY OF MICHIGAN

S "COMPARATIVE GEOGRAPHY OF WESTERN ASIA": LONDON 1831

UNIV. OF MICH.
Digitized by Google
UNIVERSITY OF MICHIGAN

Digitized by Google

Original from
UNIVERSITY OF MICHIGAN



THE GREAT KHAN OR CARAVANSERAI AT DAMASCUS

Starting-point and terminus of innumerable caravans

Drawn by W. H. Bartlett, 1835: British Museum

Digitized by Google

Original from
UNIVERSITY OF MICHIGAN

CARAVAN AT WATER HOLE BETWEEN SUKHNA AND RESAFA

Photograph by the author

THE CARAVAN LEADER

Photograph by Douglas Carruthers

Digitized by Google

Original from
UNIVERSITY OF MICHIGAN